

## **Appendix 29**

---

### **Whale Tail 2021 GN spills reports**

---



Canada

## NT-NU SPILL REPORT

OIL, GASOLINE, CHEMICALS AND OTHER HAZARDOUS MATERIALS

NT-NU 24-HOUR SPILL REPORT LINE

TEL: (867) 920-8130

FAX: (867) 873-6924

EMAIL: spills@gov.nt.ca

REPORT LINE USE ONLY

<b>A</b>	REPORT DATE: MONTH – DAY – YEAR <b>01-01-2021</b>	REPORT TIME <b>16:00</b>	<input checked="" type="checkbox"/> ORIGINAL SPILL REPORT, OR <input type="checkbox"/> UPDATE # _____ TO THE ORIGINAL SPILL REPORT		REPORT NUMBER _____
<b>B</b>	OCCURRENCE DATE: MONTH – DAY – YEAR <b>01-01-2021</b>	OCCURRENCE TIME <b>00:30</b>			
<b>C</b>	LAND USE PERMIT NUMBER (IF APPLICABLE)		WATER LICENCE NUMBER (IF APPLICABLE) <b>NWB-2AM-WTP-1830</b>		
<b>D</b>	GEOGRAPHIC PLACE NAME OR DISTANCE AND DIRECTION FROM NAMED LOCATION <b>WHALE TAIL PIT PROJECT</b>		REGION <input type="checkbox"/> NWT <input checked="" type="checkbox"/> NUNAVUT <input type="checkbox"/> ADJACENT JURISDICTION OR OCEAN		
<b>E</b>	LATITUDE DEGREES <b>65</b> MINUTES <b>24</b> SECONDS <b>23</b>		LONGITUDE DEGREES <b>96</b> MINUTES <b>40</b> SECONDS <b>48</b>		
<b>F</b>	RESPONSIBLE PARTY OR VESSEL NAME <b>AGNICO EAGLE MINES LTD</b>	RESPONSIBLE PARTY ADDRESS OR OFFICE LOCATION <b>BAKER LAKE X0C 0A0</b>			
<b>G</b>	ANY CONTRACTOR INVOLVED		CONTRACTOR ADDRESS OR OFFICE LOCATION		
<b>H</b>	PRODUCT SPILLED <b>Diesel Fuel</b>	QUANTITY IN LITRES, KILOGRAMS OR CUBIC METRES <b>92 L</b>	U.N. NUMBER		
	SECOND PRODUCT SPILLED (IF APPLICABLE)	QUANTITY IN LITRES, KILOGRAMS OR CUBIC METRES	U.N. NUMBER		
<b>I</b>	SPILL SOURCE <b>Mine Scoop</b>	SPILL CAUSE <b>equipment overfilled</b>	AREA OF CONTAMINATION IN SQUARE METRES <b>6 m2</b>		
<b>J</b>	FACTORS AFFECTING SPILL OR RECOVERY <b>Frozen ground</b>	DESCRIBE ANY ASSISTANCE REQUIRED	HAZARDS TO PERSONS, PROPERTY OR EQUIPMENT		
<b>K</b>	ADDITIONAL INFORMATION, COMMENTS, ACTIONS PROPOSED OR TAKEN TO CONTAIN, RECOVER OR DISPOSE OF SPILLED PRODUCT AND CONTAMINATED MATERIALS <b>At surface, during refueling of a scoop, the equipment was accidentally overfilled causing excess fuel to spill onto the ground. The operator stopped the process and absorbent pads were immediately used to contain the spill, which covered around 6m2. 1m3 of contaminated ground was collected and disposed of in the contaminated soil bin.</b>				
	<b>There were no off site impacts or discharge to any receiving watercourses. Closest water body is 1100m to Lake Whale tail south. Spill location: Northing: 65 24'22.9" ; Easting: 96 40'47.9"</b>				
	<b>Contact information: Nicolas Saucier - Senior Environment technician - 819-759-3555 EXT.4606759</b>				
<b>L</b>	REPORTED TO SPILL LINE BY <b>Nicolas Saucier</b>	POSITION <b>Sr Env. technician</b>	EMPLOYER <b>Agnico Eagle Mines</b>	LOCATION CALLING FROM <b>Meadowbank</b>	TELEPHONE <b>819-759-3555</b>
<b>M</b>	ANY ALTERNATE CONTACT <b>Eric Haley</b>	POSITION <b>Env. Coordinator</b>	EMPLOYER <b>Agnico Eagle Mines</b>	ALTERNATE CONTACT <b>Meadowbank</b>	ALTERNATE TELEPHONE <b>819-759-3555</b>
REPORT LINE USE ONLY					
<b>N</b>	RECEIVED AT SPILL LINE BY	POSITION STATION OPERATOR	EMPLOYER	LOCATION CALLED YELLOWKNIFE, NT	REPORT LINE NUMBER (867) 920-8130
LEAD AGENCY <input type="checkbox"/> EC <input type="checkbox"/> CCG <input type="checkbox"/> GNWT <input type="checkbox"/> GN <input type="checkbox"/> ILA <input type="checkbox"/> INAC <input type="checkbox"/> NEB <input type="checkbox"/> TC			SIGNIFICANCE <input type="checkbox"/> MINOR <input type="checkbox"/> MAJOR <input type="checkbox"/> UNKNOWN		FILE STATUS <input type="checkbox"/> OPEN <input type="checkbox"/> CLOSED
AGENCY		CONTACT NAME	CONTACT TIME	REMARKS	
LEAD AGENCY					
FIRST SUPPORT AGENCY					
SECOND SUPPORT AGENCY					
THIRD SUPPORT AGENCY					



## 2021-01-01 AMQ 92L Diesel fuel

GN reference #: 2021-003

Please find the following information as a follow up to the Spill report submitted January 1<sup>st</sup>, 2021 by Agnico Eagle Meadowbank division. This detailed report is submitted to the Inspector in compliance with the conditions under the Nunavut Water Board License 2AM-WTP1830, Part H, Item 8c.

### Spill Description

At surface, during refueling of a scoop, the equipment was accidentally overfilled causing 92L fuel to spill onto the ground beside underground equipment maintenance shop.



Spill location: 65 24'22.9" ; 96 40'47.9" on IOL

There were no off site impacts or discharge to any receiving watercourses. Distance to the closest water body is 1100 meters to Whale Tail south Lake.

## Cause of Spill

Scoop #61sco02 was overfilled, by operator error.

## Remediation Actions

The operator stopped the process and absorbent pads were immediately used to contain the spill, which covered around 6m<sup>2</sup>. Approximately 1m<sup>3</sup> of contaminated ground was collected, and disposed of, in the contaminated soil bin to be brought at the land farm in Meadowbank.



## Corrective measures

Refueling procedure was revised with workers.

## Closure

We trust that the above details described appropriately the spill incident that occurred at the Whale Tail site on January 1<sup>st</sup>, 2021 and the cleanup activities. Please contact the undersigned should you have any questions.



**Eric Haley** | Environment Coordinator

[eric.haley@agnicoeagle.com](mailto:eric.haley@agnicoeagle.com) | Direct 819.759.3555 x4606744 |

Agnico Eagle Mines Limited - Meadowbank Division, Suite 540 - Baker Lake, Nunavut, Canada X0C 0A0

[agnicoeagle.com](http://agnicoeagle.com)    





Canada

## NT-NU SPILL REPORT

OIL, GASOLINE, CHEMICALS AND OTHER HAZARDOUS MATERIALS

NT-NU 24-HOUR SPILL REPORT LINE

TEL: (867) 920-8130

FAX: (867) 873-6924

EMAIL: spills@gov.nt.ca

REPORT LINE USE ONLY

A	REPORT DATE: MONTH – DAY – YEAR <b>2020-01-09</b>		REPORT TIME <b>12:30</b>		<input checked="" type="checkbox"/> ORIGINAL SPILL REPORT, OR <input type="checkbox"/> UPDATE # _____ TO THE ORIGINAL SPILL REPORT	REPORT NUMBER _____
	B	OCCURRENCE DATE: MONTH – DAY – YEAR <b>2021-01-08</b>		OCCURRENCE TIME <b>15:00</b>		
C		LAND USE PERMIT NUMBER (IF APPLICABLE)			WATER LICENCE NUMBER (IF APPLICABLE) <b>NWB-2AM-WTP-1830</b>	
	D	GEOGRAPHIC PLACE NAME OR DISTANCE AND DIRECTION FROM NAMED LOCATION <b>WHALE TAIL PIT PROJECT</b>			REGION <input type="checkbox"/> NWT <input checked="" type="checkbox"/> NUNAVUT <input type="checkbox"/> ADJACENT JURISDICTION OR OCEAN	
E		LATITUDE DEGREES <b>65</b> MINUTES <b>01</b> SECONDS <b>51</b>			LONGITUDE DEGREES <b>96</b> MINUTES <b>09</b> SECONDS <b>21</b>	
	F	RESPONSIBLE PARTY OR VESSEL NAME <b>AGNICO EAGLE MINES LTD</b>		RESPONSIBLE PARTY ADDRESS OR OFFICE LOCATION <b>BAKER LAKE X0C 0A0</b>		
G		ANY CONTRACTOR INVOLVED		CONTRACTOR ADDRESS OR OFFICE LOCATION		
	H	PRODUCT SPILLED <b>COOLANT</b>		QUANTITY IN LITRES, KILOGRAMS OR CUBIC METRES <b>375L</b>		U.N. NUMBER
I		SECOND PRODUCT SPILLED (IF APPLICABLE)		QUANTITY IN LITRES, KILOGRAMS OR CUBIC METRES		U.N. NUMBER
	J	SPILL SOURCE <b>HAUL TRUCK</b>		SPILL CAUSE <b>EQUIPMENT FAILURE</b>		AREA OF CONTAMINATION IN SQUARE METRES <b>15m2</b>
K		FACTORS AFFECTING SPILL OR RECOVERY		DESCRIBE ANY ASSISTANCE REQUIRED		HAZARDS TO PERSONS, PROPERTY OR EQUIPMENT
	ADDITIONAL INFORMATION, COMMENTS, ACTIONS PROPOSED OR TAKEN TO CONTAIN, RECOVER OR DISPOSE OF SPILLED PRODUCT AND CONTAMINATED MATERIALS <b>During operations at the Whale Tail pit, a radiator hose failure on HTR21 occurred while traveling on the Whale Tail Haul road, spilling cooling on the ground. The contaminated snow and material will be collected and brought to the tailings pond at Meadowbank. Quantity of contaminated snow and material removed will be included in the follow up report.</b>  <b>There are no off site impacts or discharges. Distance to the closest water body is 650m to an unnamed lake on the Whale Tail Haul road</b>  <b>Spill location: Northing: 65°11'40.92 " Easting: 96°9'51.32" on Crown land.</b> <b>Contact Information: Tom Thomson 819 759 3555 ext. 4606744</b>					
L	REPORTED TO SPILL LINE BY <b>Tom Thomson</b>		POSITION <b>Env. Coordinator</b>	EMPLOYER <b>Agnico Eagle</b>	LOCATION CALLING FROM <b>Meadowbank</b>	TELEPHONE <b>819-759-3555</b>
	M	ANY ALTERNATE CONTACT <b>Alex Lavallee</b>		POSITION <b>Interim Env. Super</b>	EMPLOYER <b>Agnico Eagle</b>	ALTERNATE CONTACT <b>Meadowbank</b>
REPORT LINE USE ONLY						
N	RECEIVED AT SPILL LINE BY		POSITION STATION OPERATOR	EMPLOYER	LOCATION CALLED YELLOWKNIFE, NT	REPORT LINE NUMBER (867) 920-8130
	LEAD AGENCY <input type="checkbox"/> EC <input type="checkbox"/> CCG <input type="checkbox"/> GNWT <input type="checkbox"/> GN <input type="checkbox"/> ILA <input type="checkbox"/> INAC <input type="checkbox"/> NEB <input type="checkbox"/> TC			SIGNIFICANCE <input type="checkbox"/> MINOR <input type="checkbox"/> MAJOR <input type="checkbox"/> UNKNOWN		FILE STATUS <input type="checkbox"/> OPEN <input type="checkbox"/> CLOSED
AGENCY		CONTACT NAME		CONTACT TIME	REMARKS	
LEAD AGENCY						
FIRST SUPPORT AGENCY						
SECOND SUPPORT AGENCY						
THIRD SUPPORT AGENCY						



## 2021-01-08 WTP 375L Coolant

GN reference #: 2021-008

Please find the following information as a follow up to the Spill report submitted January 9, 2021 by Agnico Eagle Meadowbank division. This detailed report is submitted to the Inspector in compliance with the conditions under the Nunavut Water Board License 2AM-WTP1830, Part H, Item 8c.

### Spill Description

During operations, a radiator hose failure occurred on a haul truck while travelling on the Whale Tail Haul road, spilling coolant on the road.



Spill location: 65°11'40.92" 96°09'51.32" on Crown land.

There were no off site impacts or discharge to any receiving watercourses. Distance to the closest water body is 650 meters to an unnamed lake along the Whale Tail Haul road.

## Cause of Spill

Radiator Hose failure on Haul Truck 21.

## Remediation Actions

The operator stopped the truck in one of the pull outs and called maintenance. Approximately 6m<sup>3</sup> of contaminated snow and material was collected and brought to the tailings at Meadowbank.



## Corrective measures

A routine visual inspection of all systems is performed during pre-operation checks as a part of the preventative maintenance program.

## Closure

We trust that the above details described appropriately the spill incident that occurred at the Whale Tail site on January 8, 2021 and the cleanup activities. Please contact the undersigned should you have any questions.



Tom Thomson | Environment Coordinator

tom.thomson@agnicoeagle.com | Direct 819.759.3555 x4606744 |

Agnico Eagle Mines Limited - Meadowbank Division, Suite 540 - Baker Lake, Nunavut, Canada X0C 0A0

[agnicoeagle.com](http://agnicoeagle.com)    



Canada

## NT-NU SPILL REPORT

OIL, GASOLINE, CHEMICALS AND OTHER HAZARDOUS MATERIALS

NT-NU 24-HOUR SPILL REPORT LINE

TEL: (867) 920-8130

FAX: (867) 873-6924

EMAIL: spills@gov.nt.ca

REPORT LINE USE ONLY

A	REPORT DATE: MONTH – DAY – YEAR <b>2021-01-16</b>		REPORT TIME <b>13:30</b>		<input checked="" type="checkbox"/> ORIGINAL SPILL REPORT, OR <input type="checkbox"/> UPDATE # _____ TO THE ORIGINAL SPILL REPORT	REPORT NUMBER _____
	B	OCCURRENCE DATE: MONTH – DAY – YEAR <b>2021-01-15</b>		OCCURRENCE TIME <b>22:30</b>		
C		LAND USE PERMIT NUMBER (IF APPLICABLE)			WATER LICENCE NUMBER (IF APPLICABLE) <b>NWB-2AM-WTP-1830</b>	
	D	GEOGRAPHIC PLACE NAME OR DISTANCE AND DIRECTION FROM NAMED LOCATION <b>WHALE TAIL PIT PROJECT</b>			REGION <input type="checkbox"/> NWT <input checked="" type="checkbox"/> NUNAVUT <input type="checkbox"/> ADJACENT JURISDICTION OR OCEAN	
E		LATITUDE DEGREES <b>65</b> MINUTES <b>01</b> SECONDS <b>51</b>			LONGITUDE DEGREES <b>96</b> MINUTES <b>09</b> SECONDS <b>21</b>	
	F	RESPONSIBLE PARTY OR VESSEL NAME <b>AGNICO EAGLE MINES LTD</b>		RESPONSIBLE PARTY ADDRESS OR OFFICE LOCATION <b>BAKER LAKE XOC 0A0</b>		
G		ANY CONTRACTOR INVOLVED		CONTRACTOR ADDRESS OR OFFICE LOCATION		
	H	PRODUCT SPILLED <b>Hydraulic Oil</b>		QUANTITY IN LITRES, KILOGRAMS OR CUBIC METRES <b>TBD</b>		U.N. NUMBER
I		SECOND PRODUCT SPILLED (IF APPLICABLE) <b>Diesel Fuel</b>		QUANTITY IN LITRES, KILOGRAMS OR CUBIC METRES <b>TBD</b>		U.N. NUMBER
	J	SPILL SOURCE <b>Excavator</b>		SPILL CAUSE <b>Equipment Damage/Accident</b>		AREA OF CONTAMINATION IN SQUARE METRES <b>TBD</b>
K		FACTORS AFFECTING SPILL OR RECOVERY		DESCRIBE ANY ASSISTANCE REQUIRED		HAZARDS TO PERSONS, PROPERTY OR EQUIPMENT
	L	ADDITIONAL INFORMATION, COMMENTS, ACTIONS PROPOSED OR TAKEN TO CONTAIN, RECOVER OR DISPOSE OF SPILLED PRODUCT AND CONTAMINATED MATERIALS <b>During operations at the Whale Tail pit project, BAC09 excavator was scaling in IVR pit, on top of a catch bench. As he was working to bring down the loose material, the tracks of BAC09 went off the pad causing the operator to lose control and flip the shovel off the catch bench. The scene is currently frozen to complete an investigation. Once the shovel has been moved, all contaminated material will be collected and brought to the Meadowbank land farm. The volume of contaminated material will be included in the follow up report.</b>  <b>There were no off site impacts or discharges. Distance to the closest water body is 1000m to Nemo Lake.</b> <b>Spill Location: Northing: 65' 24'41" Easting: 96' 41'17.15" on IOL</b> <b>Contact Information: Tom Thomson 819-759-3555 EXT.: 460-6744</b>				
M		REPORTED TO SPILL LINE BY <b>Tom Thomson</b>		POSITION <b>Env. Coordinator</b>	EMPLOYER <b>Agnico Eagle Mines</b>	LOCATION CALLING FROM <b>Meadowbank</b>
	N	ANY ALTERNATE CONTACT <b>Alex Lavallee</b>		POSITION <b>Interim Env. Superint.</b>	EMPLOYER <b>Agnico Eagle Mines</b>	ALTERNATE CONTACT LOCATION <b>Meadowbank</b>
REPORT LINE USE ONLY						
N	RECEIVED AT SPILL LINE BY		POSITION STATION OPERATOR	EMPLOYER	LOCATION CALLED YELLOWKNIFE, NT	REPORT LINE NUMBER (867) 920-8130
	LEAD AGENCY <input type="checkbox"/> EC <input type="checkbox"/> CCG <input type="checkbox"/> GNWT <input type="checkbox"/> GN <input type="checkbox"/> ILA <input type="checkbox"/> INAC <input type="checkbox"/> NEB <input type="checkbox"/> TC			SIGNIFICANCE <input type="checkbox"/> MINOR <input type="checkbox"/> MAJOR <input type="checkbox"/> UNKNOWN		FILE STATUS <input type="checkbox"/> OPEN <input type="checkbox"/> CLOSED
AGENCY		CONTACT NAME		CONTACT TIME	REMARKS	
LEAD AGENCY						
FIRST SUPPORT AGENCY						
SECOND SUPPORT AGENCY						
THIRD SUPPORT AGENCY						





## 2021-01-15 WTP 250L Hydraulic Oil

GN reference #: 2021-013

Please find the following information as a follow up to the Spill report submitted January 16, 2021 by Agnico Eagle Meadowbank division. This detailed report is submitted to the Inspector in compliance with the conditions under the Nunavut Water Board License 2AM-WTP1830, Part H, Item 8c.

### Spill Description

During operations, excavator BAC09 was scaling in IVR pit on top of a catch bench. As he was working to bring down the loose material, the tracks of BAC09 went off the pad causing the operator to lose control and flip the shovel off the catch bench.



Spill location: 65°24'41" 96°41'17.5" on IOL.

There were no off site impacts or discharge to any receiving watercourses. Distance to the closest water body is 1000 meters to Nemo Lake.

## Cause of Spill

BAC09 flipped causing some damage to hydraulic lines and parts of hydraulic system.



## Remediation Actions

The scene was frozen until a full investigation of the incident could take place. Once the shovel was removed, the hydraulic spill was determined based on the volume remaining in the tank. Approximately 12m<sup>3</sup> of contaminated material was collected and brought to the land farm at Meadowbank.

## Corrective measures

A full investigation is being performed to validate necessary procedures and corrective actions.

## Closure

We trust that the above details described appropriately the spill incident that occurred at the Whale Tail site on January 15, 2021 and the cleanup activities. Please contact the undersigned should you have any questions.



Tom Thomson | Environment Coordinator

[tom.thomson@agnicoeagle.com](mailto:tom.thomson@agnicoeagle.com) | Direct 819.759.3555 x4606744 |

Agnico Eagle Mines Limited - Meadowbank Division, Suite 540 - Baker Lake, Nunavut, Canada X0C 0A0

[agnicoeagle.com](http://agnicoeagle.com)





Canada

## NT-NU SPILL REPORT

OIL, GASOLINE, CHEMICALS AND OTHER HAZARDOUS MATERIALS

NT-NU 24-HOUR SPILL REPORT LINE

TEL: (867) 920-8130

FAX: (867) 873-6924

EMAIL: spills@gov.nt.ca

REPORT LINE USE ONLY

<b>A</b>	REPORT DATE: MONTH – DAY – YEAR <b>02-19-2021</b>	REPORT TIME <b>18:20</b>	<input checked="" type="checkbox"/> ORIGINAL SPILL REPORT, OR <input type="checkbox"/> UPDATE # _____ TO THE ORIGINAL SPILL REPORT		REPORT NUMBER _____
<b>B</b>	OCCURRENCE DATE: MONTH – DAY – YEAR <b>02-19-2021</b>	OCCURRENCE TIME <b>10:00</b>			
<b>C</b>	LAND USE PERMIT NUMBER (IF APPLICABLE)		WATER LICENCE NUMBER (IF APPLICABLE) <b>NWB-2AM-WTP-1830</b>		
<b>D</b>	GEOGRAPHIC PLACE NAME OR DISTANCE AND DIRECTION FROM NAMED LOCATION <b>WHALE TAIL PIT PROJECT</b>		REGION <input type="checkbox"/> NWT <input checked="" type="checkbox"/> NUNAVUT <input type="checkbox"/> ADJACENT JURISDICTION OR OCEAN		
<b>E</b>	LATITUDE DEGREES <b>65</b> MINUTES <b>01</b> SECONDS <b>51</b>		LONGITUDE DEGREES <b>96</b> MINUTES <b>09</b> SECONDS <b>21</b>		
<b>F</b>	RESPONSIBLE PARTY OR VESSEL NAME <b>AGNICO EAGLE MINES LTD</b>	RESPONSIBLE PARTY ADDRESS OR OFFICE LOCATION <b>BAKER LAKE X0C 0A0</b>			
<b>G</b>	ANY CONTRACTOR INVOLVED	CONTRACTOR ADDRESS OR OFFICE LOCATION			
<b>H</b>	PRODUCT SPILLED <b>HYDRAULIC OIL</b>	QUANTITY IN LITRES, KILOGRAMS OR CUBIC METRES <b>150L</b>	U.N. NUMBER		
	SECOND PRODUCT SPILLED (IF APPLICABLE)	QUANTITY IN LITRES, KILOGRAMS OR CUBIC METRES	U.N. NUMBER		
<b>I</b>	SPILL SOURCE <b>HTR23</b>	SPILL CAUSE <b>EQUIPMENT DAMAGE</b>	AREA OF CONTAMINATION IN SQUARE METRES <b>20M2</b>		
<b>J</b>	FACTORS AFFECTING SPILL OR RECOVERY	DESCRIBE ANY ASSISTANCE REQUIRED	HAZARDS TO PERSONS, PROPERTY OR EQUIPMENT		
<b>K</b>	ADDITIONAL INFORMATION, COMMENTS, ACTIONS PROPOSED OR TAKEN TO CONTAIN, RECOVER OR DISPOSE OF SPILLED PRODUCT AND CONTAMINATED MATERIALS <b>During operations at Whale Tail Pit, HTR23 was hauling material to the waste dump, when a hydraulic hose broke. Once the operator noticed the leak, they turned off the machine and called the mechanic to fix the issue. 8m3 of Contaminated soil was collected and brought to the contaminated soil bin, to then be disposed of at the Meadowbank Landfarm.</b>				
	<b>There were no off site impacts or discharges. Distance to the closest water body is 600m to lake C40.</b>				
	<b>Spill Location: Northing: 65' 24'31" Easting: 96' 42'14" on IOL</b> <b>Contact information: Eric Haley 819-759-3555 EXT.: 460-6744</b>				
<b>L</b>	REPORTED TO SPILL LINE BY <b>Eric Haley</b>	POSITION <b>Env. Coordinator</b>	EMPLOYER <b>Agnico Eagle</b>	LOCATION CALLING FROM <b>Meadowbank</b>	TELEPHONE <b>81-759-3555</b>
<b>M</b>	ANY ALTERNATE CONTACT <b>Alex Lavallee</b>	POSITION <b>Interim Env. Superint.</b>	EMPLOYER <b>Agnico Eagle</b>	ALTERNATE CONTACT <b>Meadowbank</b> LOCATION	ALTERNATE TELEPHONE <b>819-860-0804</b>
REPORT LINE USE ONLY					
<b>N</b>	RECEIVED AT SPILL LINE BY	POSITION STATION OPERATOR	EMPLOYER	LOCATION CALLED YELLOWKNIFE, NT	REPORT LINE NUMBER (867) 920-8130
LEAD AGENCY <input type="checkbox"/> EC <input type="checkbox"/> CCG <input type="checkbox"/> GNWT <input type="checkbox"/> GN <input type="checkbox"/> ILA <input type="checkbox"/> INAC <input type="checkbox"/> NEB <input type="checkbox"/> TC			SIGNIFICANCE <input type="checkbox"/> MINOR <input type="checkbox"/> MAJOR <input type="checkbox"/> UNKNOWN		FILE STATUS <input type="checkbox"/> OPEN <input type="checkbox"/> CLOSED
AGENCY		CONTACT NAME	CONTACT TIME	REMARKS	
LEAD AGENCY					
FIRST SUPPORT AGENCY					
SECOND SUPPORT AGENCY					
THIRD SUPPORT AGENCY					





## 2021-02-19 WTP 150L Hydraulic Oil

GN reference #: 2021-045

Please find the following information as a follow up to the Spill report submitted February 19, 2021 by Agnico Eagle Meadowbank division. This detailed report is submitted to the Inspector in compliance with the conditions under the Nunavut Water Board License 2AM-WTP1830, Part H, Item 8c.

### Spill Description

During operations at Whale Tail Pit, HTR23 was hauling material to the waste dump, when a hydraulic hose broke. Once the operator noticed the leak, they turned off the machine and called the mechanic to fix the issue. Approximately 20m<sup>2</sup> of the road surface area was contaminated.



Spill location: 65 24'31", 96 42'14" on IOL.

There were no off site impacts or discharge to any receiving watercourses. Distance to the closest water body is 600 meters to lake C40.

## Cause of Spill

Hydraulic hose damage on HTR23.

## Remediation Actions

The operator turned off the equipment and called maintenance. Approximately 8m<sup>3</sup> of contaminated snow and material was collected and disposed of in the contaminated soil bin, to be disposed in the Meadowbank landfarm.



## Corrective measures

A routine visual inspection of all systems is performed during pre-operation checks as a part of the preventative maintenance program.

## Closure

We trust that the above details described appropriately the spill incident that occurred at the Whale Tail site on February 19, 2021 and the cleanup activities. Please contact the undersigned should you have any questions.



Eric Haley | Environment Coordinator

[eric.haley@agnicoeagle.com](mailto:eric.haley@agnicoeagle.com) | Direct 819.759.3555 x4606744 |

Agnico Eagle Mines Limited - Meadowbank Division, Suite 540 - Baker Lake, Nunavut, Canada X0C 0A0

[agnicoeagle.com](http://agnicoeagle.com)    



Canada

## NT-NU SPILL REPORT

OIL, GASOLINE, CHEMICALS AND OTHER HAZARDOUS MATERIALS

NT-NU 24-HOUR SPILL REPORT LINE

TEL: (867) 920-8130

FAX: (867) 873-6924

EMAIL: spills@gov.nt.ca

REPORT LINE USE ONLY

<b>A</b>	REPORT DATE: MONTH – DAY – YEAR <b>03-01-2021</b>	REPORT TIME <b>13:00</b>	<input checked="" type="checkbox"/> ORIGINAL SPILL REPORT, OR <input type="checkbox"/> UPDATE # _____ TO THE ORIGINAL SPILL REPORT		REPORT NUMBER _____
<b>B</b>	OCCURRENCE DATE: MONTH – DAY – YEAR <b>03-01-2021</b>	OCCURRENCE TIME <b>11:00</b>			
<b>C</b>	LAND USE PERMIT NUMBER (IF APPLICABLE)		WATER LICENCE NUMBER (IF APPLICABLE) <b>NWB-2AM-WTP-1830</b>		
<b>D</b>	GEOGRAPHIC PLACE NAME OR DISTANCE AND DIRECTION FROM NAMED LOCATION <b>WHALE TAIL PIT PROJECT</b>		REGION <input type="checkbox"/> NWT <input checked="" type="checkbox"/> NUNAVUT <input type="checkbox"/> ADJACENT JURISDICTION OR OCEAN		
<b>E</b>	LATITUDE DEGREES <b>65</b> MINUTES <b>24</b> SECONDS <b>24</b>		LONGITUDE DEGREES <b>96</b> MINUTES <b>40</b> SECONDS <b>51</b>		
<b>F</b>	RESPONSIBLE PARTY OR VESSEL NAME <b>AGNICO EAGLE MINES LTD</b>	RESPONSIBLE PARTY ADDRESS OR OFFICE LOCATION <b>BAKER LAKE X0C 0A0</b>			
<b>G</b>	ANY CONTRACTOR INVOLVED	CONTRACTOR ADDRESS OR OFFICE LOCATION			
<b>H</b>	PRODUCT SPILLED <b>WASTE OIL</b>	QUANTITY IN LITRES, KILOGRAMS OR CUBIC METRES <b>150L</b>	U.N. NUMBER		
	SECOND PRODUCT SPILLED (IF APPLICABLE)	QUANTITY IN LITRES, KILOGRAMS OR CUBIC METRES	U.N. NUMBER		
<b>I</b>	SPILL SOURCE <b>HAZMAT TOTE</b>	SPILL CAUSE <b>HUMAN ERROR</b>	AREA OF CONTAMINATION IN SQUARE METRES <b>8M2</b>		
<b>J</b>	FACTORS AFFECTING SPILL OR RECOVERY	DESCRIBE ANY ASSISTANCE REQUIRED	HAZARDS TO PERSONS, PROPERTY OR EQUIPMENT		
<b>K</b>	ADDITIONAL INFORMATION, COMMENTS, ACTIONS PROPOSED OR TAKEN TO CONTAIN, RECOVER OR DISPOSE OF SPILLED PRODUCT AND CONTAMINATED MATERIALS  <b>During Hazardous material segregation, the forklift operator inadvertently puncture a tote of waste oil. The operator react fast and was able to transfer the leaking tote into the contaminated material yellow bin a couple meters away to prevent a bigger spill. Environment went on site and suggest to flip the tote so the leak completely stops. E&amp;I employees are cleaning the area.</b>  <b>There were no off site impacts or discharges. Distance to the closest water body is 204 m to lake A53, IVR attenuation pond.</b>  <b>Spill Location: Northing: 65' 24'23.7" Easting: 96' 40'50.8" on IOL</b>  <b>Contact information: Eric Haley 819-759-3555 EXT.: 460-6744</b>				
<b>L</b>	REPORTED TO SPILL LINE BY <b>Fanny Laporte</b>	POSITION <b>Env. Technician</b>	EMPLOYER <b>Agnico Eagle</b>	LOCATION CALLING FROM <b>Meadowbank</b>	TELEPHONE <b>81-759-3555</b>
<b>M</b>	ANY ALTERNATE CONTACT <b>Alex Lavallee</b>	POSITION <b>Interim Env. Superint.</b>	EMPLOYER <b>Agnico Eagle</b>	ALTERNATE CONTACT <b>Meadowbank</b> LOCATION	ALTERNATE TELEPHONE <b>819-860-0804</b>
REPORT LINE USE ONLY					
<b>N</b>	RECEIVED AT SPILL LINE BY	POSITION STATION OPERATOR	EMPLOYER	LOCATION CALLED YELLOWKNIFE, NT	REPORT LINE NUMBER (867) 920-8130
LEAD AGENCY <input type="checkbox"/> EC <input type="checkbox"/> CCG <input type="checkbox"/> GNWT <input type="checkbox"/> GN <input type="checkbox"/> ILA <input type="checkbox"/> INAC <input type="checkbox"/> NEB <input type="checkbox"/> TC			SIGNIFICANCE <input type="checkbox"/> MINOR <input type="checkbox"/> MAJOR <input type="checkbox"/> UNKNOWN		FILE STATUS <input type="checkbox"/> OPEN <input type="checkbox"/> CLOSED
AGENCY		CONTACT NAME	CONTACT TIME	REMARKS	
LEAD AGENCY					
FIRST SUPPORT AGENCY					
SECOND SUPPORT AGENCY					
THIRD SUPPORT AGENCY					





## 2021-03-01 Whale Tail - Tote 150L Waste Oil

GN reference #: 2021-050

Please find the following information as a follow up to the Spill report submitted March 1<sup>st</sup>, 2021 by Agnico Eagle Meadowbank division. This detailed report is submitted to the Inspector in compliance with the conditions under the Nunavut Water Board License 2AM-WTP1830, Part H, Item 8c.

### Spill Description

During operations at Whale Tail Pit Project, a waste oil tote containing 1000L of oil was punctured by a telehandler at the Hazmat area. The operator of the equipment quickly flipped the tote and placed it to drain in secondary containment. Approximately 8m<sup>2</sup> of the ground surface was contaminated. Contaminated soil was collected and transported to the Meadowbank land farm.



Spill Location: Northing: 65' 24'23.7" Easting: 96' 40'50.8" on IOL

There were no off-site impacts or discharge to any receiving watercourses. Distance to the closest water body is 850 meters to Whale Tail South Lake.

## Cause of Spill

Use of improper tools resulted in the punctured tote. Forks of the telehandler were too long.

## Remediation Actions

The operator quickly placed the punctured tote into secondary containment. Approximately 3m<sup>3</sup> of contaminated snow and material was collected and disposed of in the contaminated soil bin, to be disposed in the Meadowbank landfarm.



## Corrective measures

A discussion with Hazmat crew regarding the use of the proper tools for the job. Ensure that the equipment has the correct sized forks for the activity.

## Closure

We trust that the above details described appropriately the spill incident that occurred at the Whale Tail site on March 1<sup>st</sup>, 2021 and the cleanup activities. Please contact the undersigned should you have any questions.



Eric Haley | Environment Coordinator

[eric.haley@agnicoeagle.com](mailto:eric.haley@agnicoeagle.com) | Direct 819.759.3555 x4606744 |

Agnico Eagle Mines Limited - Meadowbank Division, Suite 540 - Baker Lake, Nunavut, Canada X0C 0A0

[agnicoeagle.com](http://agnicoeagle.com)    



Canada

## NT-NU SPILL REPORT

OIL, GASOLINE, CHEMICALS AND OTHER HAZARDOUS MATERIALS

NT-NU 24-HOUR SPILL REPORT LINE

TEL: (867) 920-8130

FAX: (867) 873-6924

EMAIL: spills@gov.nt.ca

REPORT LINE USE ONLY

<b>A</b>	REPORT DATE: MONTH – DAY – YEAR <b>03-14-2021</b>	REPORT TIME <b>16:20</b>	<input checked="" type="checkbox"/> ORIGINAL SPILL REPORT, OR <input type="checkbox"/> UPDATE # _____ TO THE ORIGINAL SPILL REPORT		REPORT NUMBER _____
<b>B</b>	OCCURRENCE DATE: MONTH – DAY – YEAR <b>03-14-2021</b>	OCCURRENCE TIME <b>8:30</b>			
<b>C</b>	LAND USE PERMIT NUMBER (IF APPLICABLE)		WATER LICENCE NUMBER (IF APPLICABLE) <b>NWB-2AM-WTP-1830</b>		
<b>D</b>	GEOGRAPHIC PLACE NAME OR DISTANCE AND DIRECTION FROM NAMED LOCATION <b>WHALE TAIL PIT PROJECT</b>		REGION <input type="checkbox"/> NWT <input checked="" type="checkbox"/> NUNAVUT <input type="checkbox"/> ADJACENT JURISDICTION OR OCEAN		
<b>E</b>	LATITUDE DEGREES <b>65</b> MINUTES <b>01</b> SECONDS <b>51</b>		LONGITUDE DEGREES <b>96</b> MINUTES <b>09</b> SECONDS <b>21</b>		
<b>F</b>	RESPONSIBLE PARTY OR VESSEL NAME <b>AGNICO EAGLE MINES LTD</b>	RESPONSIBLE PARTY ADDRESS OR OFFICE LOCATION <b>BAKER LAKE X0C 0A0</b>			
<b>G</b>	ANY CONTRACTOR INVOLVED	CONTRACTOR ADDRESS OR OFFICE LOCATION			
<b>H</b>	PRODUCT SPILLED <b>HYDRAULIC OIL</b>	QUANTITY IN LITRES, KILOGRAMS OR CUBIC METRES <b>150L</b>	U.N. NUMBER		
	SECOND PRODUCT SPILLED (IF APPLICABLE)	QUANTITY IN LITRES, KILOGRAMS OR CUBIC METRES	U.N. NUMBER		
<b>I</b>	SPILL SOURCE <b>BAC19</b>	SPILL CAUSE <b>Equipment Failure</b>	AREA OF CONTAMINATION IN SQUARE METRES <b>20m2</b>		
<b>J</b>	FACTORS AFFECTING SPILL OR RECOVERY	DESCRIBE ANY ASSISTANCE REQUIRED	HAZARDS TO PERSONS, PROPERTY OR EQUIPMENT		
<b>K</b>	ADDITIONAL INFORMATION, COMMENTS, ACTIONS PROPOSED OR TAKEN TO CONTAIN, RECOVER OR DISPOSE OF SPILLED PRODUCT AND CONTAMINATED MATERIALS <b>During operations at Whale Tail Pit, a fitting on the hydraulic pump of BAC19 failed causing oil to spill on the pit floor. Once the operator noticed the leak, they turned off the machine and called the mechanic to fix the issue. Approximately 8m3 of Contaminated soil was collected and brought to the contaminated soil bin, to then be disposed of at the Meadowbank Landfarm.</b>				
	<b>There were no off site impacts or discharges. Distance to the closest water body is 1000m to Mammoth Lake.</b>				
	<b>Spill Location: Northing: 65' 24'15.1" Easting: 96' 42'00.5" on IOL</b> <b>Contact information: Tom Thomson 819 759 3555 EXT.: 460-6744</b>				
<b>L</b>	REPORTED TO SPILL LINE BY <b>Tom Thomson</b>	POSITION <b>Env. Coordinator</b>	EMPLOYER <b>Agnico Eagle</b>	LOCATION CALLING FROM <b>Meadowbank</b>	TELEPHONE <b>819 759 3555</b>
<b>M</b>	ANY ALTERNATE CONTACT <b>Alex Lavallee</b>	POSITION <b>Interim Env. Superint.</b>	EMPLOYER <b>Agnico Eagle</b>	ALTERNATE CONTACT <b>Meadowbank</b> LOCATION	ALTERNATE TELEPHONE <b>819 860 0804</b>
REPORT LINE USE ONLY					
<b>N</b>	RECEIVED AT SPILL LINE BY	POSITION STATION OPERATOR	EMPLOYER	LOCATION CALLED YELLOWKNIFE, NT	REPORT LINE NUMBER (867) 920-8130
LEAD AGENCY <input type="checkbox"/> EC <input type="checkbox"/> CCG <input type="checkbox"/> GNWT <input type="checkbox"/> GN <input type="checkbox"/> ILA <input type="checkbox"/> INAC <input type="checkbox"/> NEB <input type="checkbox"/> TC			SIGNIFICANCE <input type="checkbox"/> MINOR <input type="checkbox"/> MAJOR <input type="checkbox"/> UNKNOWN		FILE STATUS <input type="checkbox"/> OPEN <input type="checkbox"/> CLOSED
AGENCY		CONTACT NAME	CONTACT TIME	REMARKS	
LEAD AGENCY					
FIRST SUPPORT AGENCY					
SECOND SUPPORT AGENCY					
THIRD SUPPORT AGENCY					



## 2021-03-14 WTP 140L Hydraulic Oil

GN reference #: 2021-094

Please find the following information as a follow up to the Spill report submitted February 19, 2021 by Agnico Eagle Meadowbank division. This detailed report is submitted to the Inspector in compliance with the conditions under the Nunavut Water Board License 2AM-WTP1830, Part H, Item 8c.

### Spill Description

During operations at Whale Tail Pit, a fitting on the hydraulic pump of BAC19 failed causing oil to spill on the pit floor. Once the operator noticed the leak, they turned off the machine and called the mechanic to fix the issue. Approximately 20m<sup>2</sup> of the road surface area was contaminated.



Spill location: 65 24'15", 96 42'00" on IOL.

There were no off site impacts or discharge to any receiving watercourses. Distance to the closest water body is 1000 meters to Mammoth Lake.



## Cause of Spill

Failed hydraulic pump fitting on BAC19.

## Remediation Actions

The operator turned off the equipment and called maintenance. Approximately 8m<sup>3</sup> of contaminated snow and material was collected and disposed of in the contaminated soil bin, to be disposed in the Meadowbank landfarm.



## Corrective measures

A routine visual inspection of all systems is performed during pre-operation checks as a part of the preventative maintenance program.

## Closure

We trust that the above details described appropriately the spill incident that occurred at the Whale Tail site on March 14, 2021 and the cleanup activities. Please contact the undersigned should you have any questions.



Eric Haley | Environment Coordinator

[eric.haley@agnicoeagle.com](mailto:eric.haley@agnicoeagle.com) | Direct 819.759.3555 x4606744 |

Agnico Eagle Mines Limited - Meadowbank Division, Suite 540 - Baker Lake, Nunavut, Canada X0C 0A0

[agnicoeagle.com](http://agnicoeagle.com)    



Canada

# NT-NU SPILL REPORT

OIL, GASOLINE, CHEMICALS AND OTHER HAZARDOUS MATERIALS

NT-NU 24-HOUR SPILL REPORT LINE

TEL: (867) 920-8130

FAX: (867) 873-6924

EMAIL: spills@gov.nt.ca

REPORT LINE USE ONLY

<b>A</b>	REPORT DATE: MONTH – DAY – YEAR <b>04-18-2021</b>	REPORT TIME <b>16:00</b>	<input checked="" type="checkbox"/> ORIGINAL SPILL REPORT, OR <input type="checkbox"/> UPDATE # _____ TO THE ORIGINAL SPILL REPORT		REPORT NUMBER _____
<b>B</b>	OCCURRENCE DATE: MONTH – DAY – YEAR <b>04-18-2021</b>	OCCURRENCE TIME <b>3:30</b>			
<b>C</b>	LAND USE PERMIT NUMBER (IF APPLICABLE)		WATER LICENCE NUMBER (IF APPLICABLE) <b>NWB-2AM-WTP-1830</b>		
<b>D</b>	GEOGRAPHIC PLACE NAME OR DISTANCE AND DIRECTION FROM NAMED LOCATION <b>WHALE TAIL PIT PROJECT</b>		REGION <input type="checkbox"/> NWT <input checked="" type="checkbox"/> NUNAVUT <input type="checkbox"/> ADJACENT JURISDICTION OR OCEAN		
<b>E</b>	LATITUDE DEGREES <b>65</b> MINUTES <b>24</b> SECONDS <b>01</b>		LONGITUDE DEGREES <b>96</b> MINUTES <b>37</b> SECONDS <b>14</b>		
<b>F</b>	RESPONSIBLE PARTY OR VESSEL NAME <b>AGNICO EAGLE MINES LTD</b>	RESPONSIBLE PARTY ADDRESS OR OFFICE LOCATION <b>BAKER LAKE X0C 0A0</b>			
<b>G</b>	ANY CONTRACTOR INVOLVED		CONTRACTOR ADDRESS OR OFFICE LOCATION		
<b>H</b>	PRODUCT SPILLED <b>Diesel Fuel</b>	QUANTITY IN LITRES, KILOGRAMS OR CUBIC METRES <b>TBD</b>	U.N. NUMBER		
	SECOND PRODUCT SPILLED (IF APPLICABLE)	QUANTITY IN LITRES, KILOGRAMS OR CUBIC METRES	U.N. NUMBER		
<b>I</b>	SPILL SOURCE <b>AFS Tanker</b>	SPILL CAUSE <b>Equipment Tipped Over</b>	AREA OF CONTAMINATION IN SQUARE METRES <b>1 m2</b>		
<b>J</b>	FACTORS AFFECTING SPILL OR RECOVERY <b>Frozen ground</b>	DESCRIBE ANY ASSISTANCE REQUIRED	HAZARDS TO PERSONS, PROPERTY OR EQUIPMENT		
<b>K</b>	ADDITIONAL INFORMATION, COMMENTS, ACTIONS PROPOSED OR TAKEN TO CONTAIN, RECOVER OR DISPOSE OF SPILLED PRODUCT AND CONTAMINATED MATERIALS  <b>There were no discharge to any receiving watercourses. Closest water body is 300m to an unnamed tundra pond along the Whale Tail Haul Road.</b> <b>Spill location: Northing: 65 24'0.9" ; Easting: 96 37'14"</b>  <b>Contact information: Eric Haley - Environment Coordinator - 819-759-3555 EXT.460674</b>				
<b>L</b>	REPORTED TO SPILL LINE BY <b>Eric Haley</b>	POSITION <b>Env. Coordinator</b>	EMPLOYER <b>Agnico Eagle Mines</b>	LOCATION CALLING FROM <b>819-759-3555</b>	TELEPHONE <b>x4606744</b>
<b>M</b>	ANY ALTERNATE CONTACT <b>Alex Lavallee</b>	POSITION <b>Env. Superint.</b>	EMPLOYER <b>Agnico Eagle Mines</b>	ALTERNATE CONTACT <b>Meadowbank</b>	ALTERNATE TELEPHONE <b>819-860-0804</b>
REPORT LINE USE ONLY					
<b>N</b>	RECEIVED AT SPILL LINE BY	POSITION STATION OPERATOR	EMPLOYER	LOCATION CALLED YELLOWKNIFE, NT	REPORT LINE NUMBER (867) 920-8130
LEAD AGENCY <input type="checkbox"/> EC <input type="checkbox"/> CCG <input type="checkbox"/> GNWT <input type="checkbox"/> GN <input type="checkbox"/> ILA <input type="checkbox"/> INAC <input type="checkbox"/> NEB <input type="checkbox"/> TC			SIGNIFICANCE <input type="checkbox"/> MINOR <input type="checkbox"/> MAJOR <input type="checkbox"/> UNKNOWN		FILE STATUS <input type="checkbox"/> OPEN <input type="checkbox"/> CLOSED
AGENCY		CONTACT NAME	CONTACT TIME	REMARKS	
LEAD AGENCY					
FIRST SUPPORT AGENCY					
SECOND SUPPORT AGENCY					
THIRD SUPPORT AGENCY					



## 2021-04-18 WTHR 20L Diesel

GN reference #: 2021-128

Please find the following information as a follow up to the Spill report submitted April 18, 2021 by Agnico Eagle Meadowbank division. This detailed report is submitted to the Inspector in compliance with the conditions under the Nunavut Water Board License 2AM-WTP1830, Part H, Item 8c.

### Spill Description

During operations at the Whale tail Pit, a loaded fuel tanker loss sight of the Whale Tail Haul Road due to poor visibility, and ended up on its side. A small slow fuel leak was observed from the top valve. It is estimated roughly 20L of diesel fuel was spilled into the snow, covering less than 1m<sup>2</sup>.



Spill location: 65°24'0.9" 96°37'14" on IOL.

There were no off site impacts or discharge to any receiving watercourses. Distance to the closest water body is 300 meters to an unnamed lake along the Whale Tail Haul Road.

## Cause of Spill

Equipment tipped over due to low visibility.

## Remediation Actions

Absorbent pads were deployed under the leaky valve, and changed regularly until the tanker was emptied. Once emptied, tanker was removed from location, and contaminated snow retrieved. A total of 3 m<sup>3</sup> of contaminated snow was brought to the Meadowbank landfarm.



## Corrective measures

A safety standdown was done by the fuel operators to review procedures and to ensure equipment are parked if visibility is reduced. Agnico Eagle has a strict safety protocol in place concerning road status when low visibility is present.

## Closure



We trust that the above details described appropriately the spill incident that occurred at the Meadowbank site on March 22, 2021. Please contact the undersigned should you have any questions.



**Eric Haley** | Environment Coordinator

[eric.haley@agnicoeagle.com](mailto:eric.haley@agnicoeagle.com) | Direct 819.759.3555 x4606744 |

Agnico Eagle Mines Limited - Meadowbank Division, Suite 540 - Baker Lake, Nunavut, Canada X0C 0A0

[agnicoeagle.com](http://agnicoeagle.com)    



Canada

## NT-NU SPILL REPORT

OIL, GASOLINE, CHEMICALS AND OTHER HAZARDOUS MATERIALS

NT-NU 24-HOUR SPILL REPORT LINE

TEL: (867) 920-8130

FAX: (867) 873-6924

EMAIL: spills@gov.nt.ca

REPORT LINE USE ONLY

A	REPORT DATE: MONTH – DAY – YEAR <b>2021-05-05</b>		REPORT TIME <b>08:30</b>		<input checked="" type="checkbox"/> ORIGINAL SPILL REPORT, OR <input type="checkbox"/> UPDATE # _____ TO THE ORIGINAL SPILL REPORT	REPORT NUMBER _____
	OCCURRENCE DATE: MONTH – DAY – YEAR <b>2021-05-04</b>		OCCURRENCE TIME <b>12:40</b>			
C	LAND USE PERMIT NUMBER (IF APPLICABLE)			WATER LICENCE NUMBER (IF APPLICABLE) <b>NWB-2BB-MEA-1828</b>		
D	GEOGRAPHIC PLACE NAME OR DISTANCE AND DIRECTION FROM NAMED LOCATION <b>WHALE TAIL PIT PROJECT</b>			REGION <input type="checkbox"/> NWT <input checked="" type="checkbox"/> NUNAVUT <input type="checkbox"/> ADJACENT JURISDICTION OR OCEAN		
E	LATITUDE DEGREES <b>65</b> MINUTES <b>01</b> SECONDS <b>51</b>			LONGITUDE DEGREES <b>96</b> MINUTES <b>09</b> SECONDS <b>21</b>		
F	RESPONSIBLE PARTY OR VESSEL NAME <b>AGNICO EAGLE MINES LTD</b>		RESPONSIBLE PARTY ADDRESS OR OFFICE LOCATION <b>BAKER LAKE X0C 0A0</b>			
G	ANY CONTRACTOR INVOLVED <b>ORBIT GARANT</b>		CONTRACTOR ADDRESS OR OFFICE LOCATION			
H	PRODUCT SPILLED <b>DIESEL</b>		QUANTITY IN LITRES, KILOGRAMS OR CUBIC METRES <b>40L</b>		U.N. NUMBER	
	SECOND PRODUCT SPILLED (IF APPLICABLE)		QUANTITY IN LITRES, KILOGRAMS OR CUBIC METRES		U.N. NUMBER	
I	SPILL SOURCE <b>FUEL PUMP</b>		SPILL CAUSE <b>FITTING FAILURE</b>		AREA OF CONTAMINATION IN SQUARE METRES <b>4m2</b>	
J	FACTORS AFFECTING SPILL OR RECOVERY		DESCRIBE ANY ASSISTANCE REQUIRED		HAZARDS TO PERSONS, PROPERTY OR EQUIPMENT	
K	ADDITIONAL INFORMATION, COMMENTS, ACTIONS PROPOSED OR TAKEN TO CONTAIN, RECOVER OR DISPOSE OF SPILLED PRODUCT AND CONTAMINATED MATERIALS  <b>During operations at Whale Tail Pit, while refueling equipment around SH92 Drill 4, the fuel pump fitting on an over pack fuel tank came loose causing diesel fuel to spill on the ice. Spill pads, and spill booms were immediately placed around the fuel tank. The area was scraped clean, and additional spill pads were placed on the ice to collect any residue. Additional spill pads will be added as necessary to collect any residue. Approximately 2m3 of contaminated snow and ice was collected and placed into empty 1000L open totes.</b>  <b>The spill occurred on Mammoth Lake.</b>  <b>Spill Location: Northing: 65' 24' 3.10" Easting: 96' 44' 16.21" on IOL</b> <b>Contact information: Tom Thomson 819 759 3555 EXT.: 460-6744</b>					
L	REPORTED TO SPILL LINE BY <b>Tom Thomson</b>	POSITION <b>Env. Coordinator</b>	EMPLOYER <b>Agnico Eagle Mines</b>	LOCATION CALLING FROM <b>Meadowbank</b>	TELEPHONE <b>819 759 3555</b>	
M	ANY ALTERNATE CONTACT <b>Alex Lavallee</b>	POSITION <b>Env. Superintendent</b>	EMPLOYER <b>Agnco Eagle Mines</b>	ALTERNATE CONTACT <b>Meadowbank</b>	ALTERNATE TELEPHONE <b>819 860 0804</b>	
REPORT LINE USE ONLY						
N	RECEIVED AT SPILL LINE BY	POSITION STATION OPERATOR	EMPLOYER	LOCATION CALLED YELLOWKNIFE, NT	REPORT LINE NUMBER (867) 920-8130	
LEAD AGENCY <input type="checkbox"/> EC <input type="checkbox"/> CCG <input type="checkbox"/> GNWT <input type="checkbox"/> GN <input type="checkbox"/> ILA <input type="checkbox"/> INAC <input type="checkbox"/> NEB <input type="checkbox"/> TC			SIGNIFICANCE <input type="checkbox"/> MINOR <input type="checkbox"/> MAJOR <input type="checkbox"/> UNKNOWN		FILE STATUS <input type="checkbox"/> OPEN <input type="checkbox"/> CLOSED	
AGENCY		CONTACT NAME	CONTACT TIME	REMARKS		
LEAD AGENCY						
FIRST SUPPORT AGENCY						
SECOND SUPPORT AGENCY						
THIRD SUPPORT AGENCY						





## 2021-05-04 WTP 40L Diesel

GN reference #: 2021-150

Please find the following information as a follow up to the Spill report submitted May 5, 2021 by Agnico Eagle Meadowbank division. This detailed report is submitted to the Inspector in compliance with the conditions under the Nunavut Water Board License 2BB-MEA1828, Part H, Item 5c.

### Spill Description

During operations at the Whale tail Pit, while refueling equipment around Drill 4, the fuel pump fitting on an over pack fuel tank came loose causing diesel fuel to spill on the ice.



Spill location: 65°24'3.10" 96°44'16.21" on IOL.

The spill occurred on Mammoth Lake.

### Cause of Spill

Loose fitting on over pack fuel tank.

## Remediation Actions

Spill pads and spill booms were immediately placed around the fuel tank. The area was scraped clean and additional spill pads were placed on the ice to collect any residue. Additional spills were placed on the ice over the following days. Approximately 2 m<sup>3</sup> of contaminated snow and ice were collected and placed into empty 100L open totes and disposed of at the Meadowbank tailings storage facility.



## Corrective measures

The Orbit Garant drill crew was met and reviewed the pre-op inspection for refueling.

## Closure

We trust that the above details described appropriately the spill incident that occurred at the Meadowbank site on May 4, 2021. Please contact the undersigned should you have any questions.



**Tom Thomson** | Environment Coordinator

[tom.thomson@agnicoeagle.com](mailto:tom.thomson@agnicoeagle.com) | Direct 819.759.3555 x4606744 |

Agnico Eagle Mines Limited - Meadowbank Division, Suite 540 - Baker Lake, Nunavut, Canada X0C 0A0

[agnicoeagle.com](http://agnicoeagle.com)







Canada

## NT-NU SPILL REPORT

OIL, GASOLINE, CHEMICALS AND OTHER HAZARDOUS MATERIALS

NT-NU 24-HOUR SPILL REPORT LINE

TEL: (867) 920-8130

FAX: (867) 873-6924

EMAIL: spills@gov.nt.ca

REPORT LINE USE ONLY

A	REPORT DATE: MONTH – DAY – YEAR <b>2021-05-08</b>		REPORT TIME <b>19:30</b>		<input checked="" type="checkbox"/> ORIGINAL SPILL REPORT, OR <input type="checkbox"/> UPDATE # _____ TO THE ORIGINAL SPILL REPORT	REPORT NUMBER _____
	OCCURRENCE DATE: MONTH – DAY – YEAR <b>2021-05-07</b>		OCCURRENCE TIME <b>22:00</b>			
C	LAND USE PERMIT NUMBER (IF APPLICABLE)			WATER LICENCE NUMBER (IF APPLICABLE) <b>NWB-2BB-MEA-1828</b>		
D	GEOGRAPHIC PLACE NAME OR DISTANCE AND DIRECTION FROM NAMED LOCATION <b>WHALE TAIL PIT PROJECT</b>			REGION <input type="checkbox"/> NWT <input checked="" type="checkbox"/> NUNAVUT <input type="checkbox"/> ADJACENT JURISDICTION OR OCEAN		
E	LATITUDE DEGREES <b>65</b> MINUTES <b>01</b> SECONDS <b>51</b>			LONGITUDE DEGREES <b>96</b> MINUTES <b>09</b> SECONDS <b>21</b>		
F	RESPONSIBLE PARTY OR VESSEL NAME <b>AGNICO EAGLE MINES LTD</b>		RESPONSIBLE PARTY ADDRESS OR OFFICE LOCATION <b>BAKER LAKE X0C 0A0</b>			
G	ANY CONTRACTOR INVOLVED <b>ORBIT GARANT</b>		CONTRACTOR ADDRESS OR OFFICE LOCATION			
H	PRODUCT SPILLED <b>DIESEL</b>		QUANTITY IN LITRES, KILOGRAMS OR CUBIC METRES <b>55L</b>		U.N. NUMBER	
	SECOND PRODUCT SPILLED (IF APPLICABLE)		QUANTITY IN LITRES, KILOGRAMS OR CUBIC METRES		U.N. NUMBER	
I	SPILL SOURCE <b>FUEL NOZZLE</b>		SPILL CAUSE <b>Improper Storage/Equip Failure</b>		AREA OF CONTAMINATION IN SQUARE METRES <b>5m2</b>	
J	FACTORS AFFECTING SPILL OR RECOVERY		DESCRIBE ANY ASSISTANCE REQUIRED		HAZARDS TO PERSONS, PROPERTY OR EQUIPMENT	
K	ADDITIONAL INFORMATION, COMMENTS, ACTIONS PROPOSED OR TAKEN TO CONTAIN, RECOVER OR DISPOSE OF SPILLED PRODUCT AND CONTAMINATED MATERIALS <b>During operations at Whale Tail Pit, after refueling equipment around SH92 Drill 4, the fuel nozzle was placed incorrectly on the overpack tank. While storing it, the ball valve on the nozzle remained open and fuel spilled into the tanker sloop and onto the ice. Spill pads, booms and a snow fence was built to contain the area. The area was scraped clean and additional spill pads will be added as necessary to collect any residue. Approximately 5m3 of contaminated snow and ice was collected and placed into empty 1000L open totes.</b> <b>The spill occurred on Mammoth Lake.</b> <b>Spill Location: Northing: 65' 24' 2.71" Easting: 96' 44' 15.93" on IOL</b> <b>Contact information: Tom Thomson 819 759 3555 EXT.: 460-6744</b>					
L	REPORTED TO SPILL LINE BY <b>Tom Thomson</b>	POSITION <b>Env. Coordinator</b>	EMPLOYER <b>Agnico Eagle Mines</b>	LOCATION CALLING FROM <b>Meadowbank</b>	TELEPHONE <b>819-759-3555</b>	
M	ANY ALTERNATE CONTACT <b>Alex Lavallee</b>	POSITION <b>Env. Superintendent</b>	EMPLOYER <b>Agnico Eagle Mines</b>	ALTERNATE CONTACT <b>Meadowbank</b> LOCATION	ALTERNATE TELEPHONE <b>819-860-0804</b>	
REPORT LINE USE ONLY						
N	RECEIVED AT SPILL LINE BY	POSITION STATION OPERATOR	EMPLOYER	LOCATION CALLED YELLOWKNIFE, NT	REPORT LINE NUMBER (867) 920-8130	
LEAD AGENCY <input type="checkbox"/> EC <input type="checkbox"/> CCG <input type="checkbox"/> GNWT <input type="checkbox"/> GN <input type="checkbox"/> ILA <input type="checkbox"/> INAC <input type="checkbox"/> NEB <input type="checkbox"/> TC			SIGNIFICANCE <input type="checkbox"/> MINOR <input type="checkbox"/> MAJOR <input type="checkbox"/> UNKNOWN		FILE STATUS <input type="checkbox"/> OPEN <input type="checkbox"/> CLOSED	
AGENCY		CONTACT NAME	CONTACT TIME	REMARKS		
LEAD AGENCY						
FIRST SUPPORT AGENCY						
SECOND SUPPORT AGENCY						
THIRD SUPPORT AGENCY						



## 2021-05-07 WTP 55L Diesel

GN reference #: 2021-159

Please find the following information as a follow up to the Spill report submitted May 8, 2021 by Agnico Eagle Meadowbank division. This detailed report is submitted to the Inspector in compliance with the conditions under the Nunavut Water Board License 2BB-MEA1828, Part H, Item 5c.

### Spill Description

During operations at the Whale tail Pit, after refueling equipment around Drill 4, the fuel nozzle was placed incorrectly on the overpack tank. While storing the fuel line, the ball valve on the fuel nozzle remained open causing diesel fuel to spill into the tanker sloop and overflowed onto the ice.



Spill location: 65°24'2.71" 96°44'15.93" on IOL.

The spill occurred on Mammoth Lake.

### Cause of Spill

Improper storage of fuel nozzle.

## Remediation Actions

Spill pads, spill booms were immediately placed around the fuel tank. A snow fence was also built around the area. The area was scraped clean and additional spill pads were placed on the ice to collect any residue. Additional spill pads were placed on the ice over the following days. Approximately 5m<sup>3</sup> of contaminated snow and ice were collected and placed into empty 100L open totes and disposed of at the Meadowbank tailings storage facility.




## Corrective measures

The Orbit Garant drill crew held a stand down meeting regarding refueling. Environment will continue toolboxes on spill prevention with all departments.

## Closure

We trust that the above details described appropriately the spill incident that occurred at the Meadowbank site on May 7, 2021. Please contact the undersigned should you have any questions.


A handwritten signature in blue ink, appearing to read 'T. Thomson'.

**Tom Thomson** | Environment Coordinator

[tom.thomson@agnicoeagle.com](mailto:tom.thomson@agnicoeagle.com) | Direct 819.759.3555 x4606744 |

Agnico Eagle Mines Limited - Meadowbank Division, Suite 540 - Baker Lake, Nunavut, Canada X0C 0A0



[agnicoeagle.com](http://agnicoeagle.com)    



Canada

## NT-NU SPILL REPORT

OIL, GASOLINE, CHEMICALS AND OTHER HAZARDOUS MATERIALS

NT-NU 24-HOUR SPILL REPORT LINE

TEL: (867) 920-8130

FAX: (867) 873-6924

EMAIL: spills@gov.nt.ca

REPORT LINE USE ONLY

<b>A</b>	REPORT DATE: MONTH – DAY – YEAR <b>05-27-2021</b>	REPORT TIME <b>15:00</b>	<input checked="" type="checkbox"/> ORIGINAL SPILL REPORT, OR <input type="checkbox"/> UPDATE # _____ TO THE ORIGINAL SPILL REPORT		REPORT NUMBER _____
<b>B</b>	OCCURRENCE DATE: MONTH – DAY – YEAR <b>05-27-2021</b>	OCCURRENCE TIME <b>2:00</b>			
<b>C</b>	LAND USE PERMIT NUMBER (IF APPLICABLE)		WATER LICENCE NUMBER (IF APPLICABLE) <b>NWB-2AM-WTP-1830</b>		
<b>D</b>	GEOGRAPHIC PLACE NAME OR DISTANCE AND DIRECTION FROM NAMED LOCATION <b>WHALE TAIL PIT PROJECT</b>		REGION <input type="checkbox"/> NWT <input checked="" type="checkbox"/> NUNAVUT <input type="checkbox"/> ADJACENT JURISDICTION OR OCEAN		
<b>E</b>	LATITUDE DEGREES <b>65</b> MINUTES <b>24</b> SECONDS <b>47</b>		LONGITUDE DEGREES <b>96</b> MINUTES <b>41</b> SECONDS <b>49</b>		
<b>F</b>	RESPONSIBLE PARTY OR VESSEL NAME <b>AGNICO EAGLE MINES LTD</b>	RESPONSIBLE PARTY ADDRESS OR OFFICE LOCATION <b>BAKER LAKE X0C 0A0</b>			
<b>G</b>	ANY CONTRACTOR INVOLVED	CONTRACTOR ADDRESS OR OFFICE LOCATION			
<b>H</b>	PRODUCT SPILLED <b>DIESEL FUEL</b>	QUANTITY IN LITRES, KILOGRAMS OR CUBIC METRES <b>150L</b>	U.N. NUMBER		
	SECOND PRODUCT SPILLED (IF APPLICABLE)	QUANTITY IN LITRES, KILOGRAMS OR CUBIC METRES	U.N. NUMBER		
<b>I</b>	SPILL SOURCE <b>FUEL TRUCK</b>	SPILL CAUSE <b>HUMAN ERROR</b>	AREA OF CONTAMINATION IN SQUARE METRES <b>6M2</b>		
<b>J</b>	FACTORS AFFECTING SPILL OR RECOVERY	DESCRIBE ANY ASSISTANCE REQUIRED	HAZARDS TO PERSONS, PROPERTY OR EQUIPMENT		
<b>K</b>	ADDITIONAL INFORMATION, COMMENTS, ACTIONS PROPOSED OR TAKEN TO CONTAIN, RECOVER OR DISPOSE OF SPILLED PRODUCT AND CONTAMINATED MATERIALS <b>During an inspection in the morning, a fresh fuel spill was found at the drill storage pad. Environment has advised the operation supervisor to assess and start recovering the contaminated material. A refueling error during night shift is the most probable cause of this occurrence. The area is being shoveled with a backhoe and contaminated material will be brought to MBK landfarm.</b>  <b>There were no off site impacts or discharges. Distance to the closest water body is 300 m to lake Nemo.</b>  <b>Spill Location: Northing: 65°24'47.49" Easting: 96°41'49.71"on IOL</b>  <b>Contact information: Nicolas Saucier 819-759-3555 EXT.: 460-6759</b>				
<b>L</b>	REPORTED TO SPILL LINE BY <b>Nicolas Saucier</b>	POSITION <b>Sr Env. Technician</b>	EMPLOYER <b>Agnico Eagle Mines</b>	LOCATION CALLING FROM <b>819-759-3555</b>	TELEPHONE <b>#4606759</b>
<b>M</b>	ANY ALTERNATE CONTACT <b>Alexandre Lavallee</b>	POSITION <b>Env. Superintendant</b>	EMPLOYER <b>Agnico Eagle Mines</b>	ALTERNATE CONTACT <b>Meadowbank</b>	ALTERNATE TELEPHONE <b>819-860-0804</b>
REPORT LINE USE ONLY					
<b>N</b>	RECEIVED AT SPILL LINE BY	POSITION STATION OPERATOR	EMPLOYER	LOCATION CALLED YELLOWKNIFE, NT	REPORT LINE NUMBER (867) 920-8130
LEAD AGENCY <input type="checkbox"/> EC <input type="checkbox"/> CCG <input type="checkbox"/> GNWT <input type="checkbox"/> GN <input type="checkbox"/> ILA <input type="checkbox"/> INAC <input type="checkbox"/> NEB <input type="checkbox"/> TC			SIGNIFICANCE <input type="checkbox"/> MINOR <input type="checkbox"/> MAJOR <input type="checkbox"/> UNKNOWN		FILE STATUS <input type="checkbox"/> OPEN <input type="checkbox"/> CLOSED
AGENCY		CONTACT NAME	CONTACT TIME	REMARKS	
LEAD AGENCY					
FIRST SUPPORT AGENCY					
SECOND SUPPORT AGENCY					
THIRD SUPPORT AGENCY					



## 2021-05-27 WTP 150L Diesel

GN reference #: 2021-212

Please find the following information as a follow up to the Spill report submitted May 27, 2021 by Agnico Eagle Meadowbank division. This detailed report is submitted to the Inspector in compliance with the conditions under the Nunavut Water Board License 2AM-WTP1830, Part H, Item 8c.

### Spill Description

During an Environmental inspection at the Whale Tail Pit project, a diesel fuel spill was found on the ground at the drill storage pad. An overfill during refueling on night shift is the most probable cause of this occurrence.



Spill location: 65 24'47.49" 96 41'49.71" on IOL.

There were no off site impacts or discharge to any receiving watercourses. Distance to the closest water body is 300 meters to Nemo Lake.

### Cause of Spill

Unknown but most likely due to an overfill during refilling.



## Remediation Actions

Operations supervisor requested equipment to start recovering the contaminated material immediately. The area was scraped and cleaned with a backhoe. Approximately 8m of contaminated material was collected and disposed of in the contaminated soil bin, then disposed in the Meadowbank landfarm.




## Corrective measures

A general reminder to all personal regarding spill reporting and refueling procedures was completed along with Environmental Toolbox meetings.

## Closure

We trust that the above details described appropriately the spill incident that occurred at the Whale Tail site on May 27, 2021 and the cleanup activities. Please contact the undersigned should you have any questions.



Tom Thomson | Environment Coordinator

[tom.thomson@agnicoeagle.com](mailto:tom.thomson@agnicoeagle.com) | Direct 819.759.3555 x4606744 |

Agnico Eagle Mines Limited - Meadowbank Division, Suite 540 - Baker Lake, Nunavut, Canada X0C 0A0

[agnicoeagle.com](http://agnicoeagle.com)    



Canada

## NT-NU SPILL REPORT

OIL, GASOLINE, CHEMICALS AND OTHER HAZARDOUS MATERIALS

NT-NU 24-HOUR SPILL REPORT LINE

TEL: (867) 920-8130

FAX: (867) 873-6924

EMAIL: spills@gov.nt.ca

REPORT LINE USE ONLY

A	REPORT DATE: MONTH – DAY – YEAR <b>2021-07-11</b>		REPORT TIME <b>14:15</b>		<input checked="" type="checkbox"/> ORIGINAL SPILL REPORT, OR <input type="checkbox"/> UPDATE # _____ TO THE ORIGINAL SPILL REPORT	REPORT NUMBER _____
	OCCURRENCE DATE: MONTH – DAY – YEAR <b>2021-07-11</b>		OCCURRENCE TIME <b>00:00</b>			
C	LAND USE PERMIT NUMBER (IF APPLICABLE)			WATER LICENCE NUMBER (IF APPLICABLE) <b>NWB-2AM-WTP-1830</b>		
D	GEOGRAPHIC PLACE NAME OR DISTANCE AND DIRECTION FROM NAMED LOCATION <b>WHALE TAIL PIT PROJECT</b>			REGION <input type="checkbox"/> NWT <input checked="" type="checkbox"/> NUNAVUT <input type="checkbox"/> ADJACENT JURISDICTION OR OCEAN		
E	LATITUDE DEGREES <b>65</b> MINUTES <b>01</b> SECONDS <b>51</b>			LONGITUDE DEGREES <b>96</b> MINUTES <b>09</b> SECONDS <b>21</b>		
F	RESPONSIBLE PARTY OR VESSEL NAME <b>AGNICO EAGLE MINES LTD</b>		RESPONSIBLE PARTY ADDRESS OR OFFICE LOCATION <b>BAKER LAKE X0C 0A0</b>			
G	ANY CONTRACTOR INVOLVED		CONTRACTOR ADDRESS OR OFFICE LOCATION			
H	PRODUCT SPILLED <b>HYDRAULIC OIL</b>		QUANTITY IN LITRES, KILOGRAMS OR CUBIC METRES <b>400L</b>		U.N. NUMBER	
	SECOND PRODUCT SPILLED (IF APPLICABLE)		QUANTITY IN LITRES, KILOGRAMS OR CUBIC METRES		U.N. NUMBER	
I	SPILL SOURCE <b>HTR32</b>		SPILL CAUSE <b>EQUIPMENT BREAKDOWN</b>		AREA OF CONTAMINATION IN SQUARE METRES <b>10M2</b>	
J	FACTORS AFFECTING SPILL OR RECOVERY		DESCRIBE ANY ASSISTANCE REQUIRED		HAZARDS TO PERSONS, PROPERTY OR EQUIPMENT	
K	ADDITIONAL INFORMATION, COMMENTS, ACTIONS PROPOSED OR TAKEN TO CONTAIN, RECOVER OR DISPOSE OF SPILLED PRODUCT AND CONTAMINATED MATERIALS <b>During operations at the Whale Tail Pit project, a hoist cylinder on HTR32 broke, causing a total of 400L of oil to leak in the ramp of IVR pit. Operator shut down the equipment once it was noticed, and called mechanics to have the equipment fix. Contaminated material will be collected and sent to the Meadowbank Landfarm.</b>					
	<b>There were no off site impacts or discharges. Distance to the closest water body is 740m to A113.</b>					
	<b>Spill Location: 65 24'37.9"N 96 41'18.7"W on IOL</b>  <b>Contact information: Eric Haley 819 759 3555 EXT.: 460-6744</b>					
L	REPORTED TO SPILL LINE BY <b>Eric Haley</b>	POSITION <b>Env. Coordinator</b>	EMPLOYER <b>Agnico Eagle</b>	LOCATION CALLING FROM <b>819-759-3555</b>	TELEPHONE <b>ext.:4606744</b>	
M	ANY ALTERNATE CONTACT <b>Alex Lavallee</b>	POSITION <b>Env. Superintendent</b>	EMPLOYER <b>Agnico Eagle</b>	ALTERNATE CONTACT <b>Meadowbank</b>	ALTERNATE TELEPHONE <b>819-860-0804</b>	
REPORT LINE USE ONLY						
N	RECEIVED AT SPILL LINE BY	POSITION STATION OPERATOR	EMPLOYER	LOCATION CALLED YELLOWKNIFE, NT	REPORT LINE NUMBER (867) 920-8130	
LEAD AGENCY <input type="checkbox"/> EC <input type="checkbox"/> CCG <input type="checkbox"/> GNWT <input type="checkbox"/> GN <input type="checkbox"/> ILA <input type="checkbox"/> INAC <input type="checkbox"/> NEB <input type="checkbox"/> TC			SIGNIFICANCE <input type="checkbox"/> MINOR <input type="checkbox"/> MAJOR <input type="checkbox"/> UNKNOWN		FILE STATUS <input type="checkbox"/> OPEN <input type="checkbox"/> CLOSED	
AGENCY		CONTACT NAME	CONTACT TIME	REMARKS		
LEAD AGENCY						
FIRST SUPPORT AGENCY						
SECOND SUPPORT AGENCY						
THIRD SUPPORT AGENCY						





## 2021-07-11 WTP 400L Hydraulic Oil

GN reference #: 2021-296

Please find the following information as a follow up to the Spill report submitted February 19, 2021 by Agnico Eagle Meadowbank division. This detailed report is submitted to the Inspector in compliance with the conditions under the Nunavut Water Board License 2AM-WTP1830, Part H, Item 8c.

### Spill Description

During operations at Whale Tail Pit project, a hoist cylinder on HTR32 failed, causing hydraulic oil to leak onto the ground. The spill occurred on the ramp of IVR pit.

Spill location: 65 24'37.9" 96 4'18.7" on IOL.

There were no off site impacts or discharge to any receiving watercourses. Distance to the closest water body is 750 meters to Pond A113.

### Cause of Spill

Failed hydraulic hoist cylinder on HTR32.

## Remediation Actions

The operator turned off the equipment and called maintenance. Contaminated material was collected and disposed of in the contaminated soil bin, to be disposed in the Meadowbank landfarm.



## Corrective measures

A routine visual inspection of all systems is performed during pre-operation checks as a part of the preventative maintenance program.

## Closure

We trust that the above details described appropriately the spill incident that occurred at the Whale Tail site on July 11, 2021 and the cleanup activities. Please contact the undersigned should you have any questions.



Tom Thomson | Environment Coordinator

[tom.thomson@agnicoeagle.com](mailto:tom.thomson@agnicoeagle.com) | Direct 819.759.3555 x4606744 |

Agnico Eagle Mines Limited - Meadowbank Division, Suite 540 - Baker Lake, Nunavut, Canada X0C 0A0

[agnicoeagle.com](http://agnicoeagle.com)    



Canada

## NT-NU SPILL REPORT

OIL, GASOLINE, CHEMICALS AND OTHER HAZARDOUS MATERIALS

NT-NU 24-HOUR SPILL REPORT LINE

TEL: (867) 920-8130

FAX: (867) 873-6924

EMAIL: spills@gov.nt.ca

REPORT LINE USE ONLY

A	REPORT DATE: MONTH – DAY – YEAR <b>2021-07-22</b>		REPORT TIME <b>18:00</b>		<input checked="" type="checkbox"/> ORIGINAL SPILL REPORT, OR <input type="checkbox"/> UPDATE # _____ TO THE ORIGINAL SPILL REPORT	REPORT NUMBER _____
	B	OCCURRENCE DATE: MONTH – DAY – YEAR <b>2021-07-22</b>		OCCURRENCE TIME <b>08:30</b>		
C		LAND USE PERMIT NUMBER (IF APPLICABLE)			WATER LICENCE NUMBER (IF APPLICABLE) <b>NWB-2AM-WTP-1830</b>	
	D	GEOGRAPHIC PLACE NAME OR DISTANCE AND DIRECTION FROM NAMED LOCATION <b>WHALE TAIL PIT PROJECT</b>			REGION <input type="checkbox"/> NWT <input checked="" type="checkbox"/> NUNAVUT <input type="checkbox"/> ADJACENT JURISDICTION OR OCEAN	
E		LATITUDE DEGREES <b>65</b> MINUTES <b>01</b> SECONDS <b>51</b>			LONGITUDE DEGREES <b>96</b> MINUTES <b>09</b> SECONDS <b>21</b>	
	F	RESPONSIBLE PARTY OR VESSEL NAME <b>Agnico Eagle Mines Ltd</b>		RESPONSIBLE PARTY ADDRESS OR OFFICE LOCATION <b>Baker Lake X0C 0A0</b>		
G		ANY CONTRACTOR INVOLVED		CONTRACTOR ADDRESS OR OFFICE LOCATION		
	H	PRODUCT SPILLED <b>Coolant</b>		QUANTITY IN LITRES, KILOGRAMS OR CUBIC METRES <b>450L</b>		U.N. NUMBER
I		SECOND PRODUCT SPILLED (IF APPLICABLE)		QUANTITY IN LITRES, KILOGRAMS OR CUBIC METRES		U.N. NUMBER
	J	SPILL SOURCE <b>Tote</b>		SPILL CAUSE <b>Damaged/Punctured Tote</b>		AREA OF CONTAMINATION IN SQUARE METRES <b>150 m2</b>
K		FACTORS AFFECTING SPILL OR RECOVERY		DESCRIBE ANY ASSISTANCE REQUIRED		HAZARDS TO PERSONS, PROPERTY OR EQUIPMENT
	L	ADDITIONAL INFORMATION, COMMENTS, ACTIONS PROPOSED OR TAKEN TO CONTAIN, RECOVER OR DISPOSE OF SPILLED PRODUCT AND CONTAMINATED MATERIALS				
M		<p><b>During operations at Whale Tail, coolant totes were being transported for storage to a shipping container on Pad Q. During transportation of a tote, the operator had noticed it was pierced, and leaking on the pad. The operator placed the tote on its side to stop the leak. Spill pads were used to control the spill. The contaminated material was collected and will be brought to the tailings area at Meadowbank. Approximately</b></p> <p><b>There were no off site impacts or discharges. Distance to the closest water body is 300m to Whale Tail South Lake.</b></p> <p><b>Spill Location: 65 23'53.9"N 96 40'40.7"W on IOL</b></p> <p><b>Contact information: Tom Thomson 819 759 3555 EXT: 460-6744</b></p>				
	N	REPORTED TO SPILL LINE BY <b>Tom Thomson</b>	POSITION <b>Env. Coordinator</b>	EMPLOYER <b>Agnico Eagle Mines</b>	LOCATION CALLING FROM <b>Meadowbank</b>	TELEPHONE <b>819-759-3555</b>
ANY ALTERNATE CONTACT <b>Alex Lavallee</b>		POSITION <b>Env. Superintendant</b>	EMPLOYER <b>Agnico Eagle Mines</b>	ALTERNATE CONTACT <b>Meadowbank</b>	ALTERNATE TELEPHONE <b>819-860-0804</b>	
REPORT LINE USE ONLY						
N	RECEIVED AT SPILL LINE BY	POSITION STATION OPERATOR	EMPLOYER	LOCATION CALLED YELLOWKNIFE, NT	REPORT LINE NUMBER (867) 920-8130	
	LEAD AGENCY <input type="checkbox"/> EC <input type="checkbox"/> CCG <input type="checkbox"/> GNWT <input type="checkbox"/> GN <input type="checkbox"/> ILA <input type="checkbox"/> INAC <input type="checkbox"/> NEB <input type="checkbox"/> TC			SIGNIFICANCE <input type="checkbox"/> MINOR <input type="checkbox"/> MAJOR <input type="checkbox"/> UNKNOWN		FILE STATUS <input type="checkbox"/> OPEN <input type="checkbox"/> CLOSED
AGENCY		CONTACT NAME	CONTACT TIME	REMARKS		
LEAD AGENCY						
FIRST SUPPORT AGENCY						
SECOND SUPPORT AGENCY						
THIRD SUPPORT AGENCY						



## 2021-07-22 WTP 450L Coolant

GN reference #: 2021-317

Please find the following information as a follow up to the Spill report submitted July 22, 2021 by Agnico Eagle Meadowbank division. This detailed report is submitted to the Inspector in compliance with the conditions under the Nunavut Water Board License 2AM-WTP1830, Part H, Item 8c.

### Spill Description

During operations at Whale Tail Pit project, coolant totes were being transported for storage to a shipping container on Pad Q. During transportation of tote, the operator noticed it had been punctured, causing coolant to leak onto the ground.



Spill location: 65 23'53.9" 96 40'40.7" on IOL.

There were no off site impacts or discharge to any receiving watercourses. Distance to the closest water body is 300 meters to Whale Tail South Lake.

### Cause of Spill

Punctured tote caused by human error.



## Remediation Actions

The operator placed the tote on its side to stop the leak. Spill pads were placed in the sea can and the contaminated material was picked up and placed in the contaminated soil bin, to be disposed in the tailings area at Meadowbank.



## Corrective measures

A routine visual inspection of all systems is performed during pre-operation checks as a part of the preventative maintenance program.

## Closure

We trust that the above details described appropriately the spill incident that occurred at the Whale Tail site on July 22, 2021 and the cleanup activities. Please contact the undersigned should you have any questions.



Tom Thomson | Environment Coordinator

[tom.thomson@agnicoeagle.com](mailto:tom.thomson@agnicoeagle.com) | Direct 819.759.3555 x4606744 |

Agnico Eagle Mines Limited - Meadowbank Division, Suite 540 - Baker Lake, Nunavut, Canada X0C 0A0

[agnicoeagle.com](http://agnicoeagle.com)    



Canada

## NT-NU SPILL REPORT

OIL, GASOLINE, CHEMICALS AND OTHER HAZARDOUS MATERIALS

NT-NU 24-HOUR SPILL REPORT LINE

TEL: (867) 920-8130

FAX: (867) 873-6924

EMAIL: spills@gov.nt.ca

REPORT LINE USE ONLY

A	REPORT DATE: MONTH – DAY – YEAR <b>09-12-2021</b>		REPORT TIME <b>9:30</b>		<input checked="" type="checkbox"/> ORIGINAL SPILL REPORT, OR <input type="checkbox"/> UPDATE # _____ TO THE ORIGINAL SPILL REPORT	REPORT NUMBER _____
	B	OCCURRENCE DATE: MONTH – DAY – YEAR <b>09-11-2021</b>		OCCURRENCE TIME <b>12:30</b>		
C		LAND USE PERMIT NUMBER (IF APPLICABLE)			WATER LICENCE NUMBER (IF APPLICABLE) <b>NWB-2AM-WTP-1830</b>	
	D	GEOGRAPHIC PLACE NAME OR DISTANCE AND DIRECTION FROM NAMED LOCATION <b>WHALE TAIL PIT PROJECT</b>			REGION <input type="checkbox"/> NWT <input checked="" type="checkbox"/> NUNAVUT <input type="checkbox"/> ADJACENT JURISDICTION OR OCEAN	
E		LATITUDE DEGREES <b>65</b> MINUTES <b>24</b> SECONDS <b>47</b>			LONGITUDE DEGREES <b>96</b> MINUTES <b>41</b> SECONDS <b>49</b>	
	F	RESPONSIBLE PARTY OR VESSEL NAME <b>AGNICO EAGLE MINES LTD</b>		RESPONSIBLE PARTY ADDRESS OR OFFICE LOCATION <b>BAKER LAKE X0C 0A0</b>		
G		ANY CONTRACTOR INVOLVED		CONTRACTOR ADDRESS OR OFFICE LOCATION		
	H	PRODUCT SPILLED <b>DIESEL FUEL</b>		QUANTITY IN LITRES, KILOGRAMS OR CUBIC METRES <b>250L</b>		U.N. NUMBER
I		SECOND PRODUCT SPILLED (IF APPLICABLE)		QUANTITY IN LITRES, KILOGRAMS OR CUBIC METRES		U.N. NUMBER
	J	SPILL SOURCE <b>Haul Truck</b>		SPILL CAUSE <b>Damaged Equipment</b>		AREA OF CONTAMINATION IN SQUARE METRES <b>6M2</b>
K		FACTORS AFFECTING SPILL OR RECOVERY		DESCRIBE ANY ASSISTANCE REQUIRED		HAZARDS TO PERSONS, PROPERTY OR EQUIPMENT
	ADDITIONAL INFORMATION, COMMENTS, ACTIONS PROPOSED OR TAKEN TO CONTAIN, RECOVER OR DISPOSE OF SPILLED PRODUCT AND CONTAMINATED MATERIALS <b>During mining operation in the IVR pit, a rock made contact with the gas cap of a haul truck resulting in the fuel tank being damaged and fuel spilling on the IVR pit ramp. The operator notified maintenance and stopped the vehicle. The spill was contained by placing a half-drum under the leak, usage of a berm and spill mat. 50m3 of contaminated material was excavated and will be brought to Meadowbank landfarm.</b> <b>There were no off site impacts or discharges. Distance to the closest water body is 750 m to lake A113</b> <b>Spill Location: Northing: 65°24'37.30" Easting: 96°41'21.8" on IOL</b> <b>Contact information: Eric Haley 819-759-3555 EXT.: 460-6744</b>					
L	REPORTED TO SPILL LINE BY <b>Eric Haley</b>		POSITION <b>Env. Gen. Supervisor</b>		EMPLOYER <b>Agnico Eagle Mines</b>	
	LOCATION CALLING FROM <b>819-759-3555</b>		TELEPHONE <b>#4606744</b>			
M	ANY ALTERNATE CONTACT <b>Alexandre Lavallee</b>		POSITION <b>Env. Superintendant</b>		EMPLOYER <b>Agnico Eagle Mines</b>	
	ALTERNATE CONTACT LOCATION <b>Meadowbank</b>		ALTERNATE TELEPHONE <b>819-860-0804</b>			
REPORT LINE USE ONLY						
N	RECEIVED AT SPILL LINE BY		POSITION STATION OPERATOR		EMPLOYER	
	LOCATION CALLED YELLOWKNIFE, NT		REPORT LINE NUMBER (867) 920-8130			
LEAD AGENCY <input type="checkbox"/> EC <input type="checkbox"/> CCG <input type="checkbox"/> GNWT <input type="checkbox"/> GN <input type="checkbox"/> ILA <input type="checkbox"/> INAC <input type="checkbox"/> NEB <input type="checkbox"/> TC			SIGNIFICANCE <input type="checkbox"/> MINOR <input type="checkbox"/> MAJOR <input type="checkbox"/> UNKNOWN			FILE STATUS <input type="checkbox"/> OPEN <input type="checkbox"/> CLOSED
AGENCY		CONTACT NAME		CONTACT TIME		REMARKS
LEAD AGENCY						
FIRST SUPPORT AGENCY						
SECOND SUPPORT AGENCY						
THIRD SUPPORT AGENCY						



## 2021-09-11 WTP 250L Diesel

GN reference #: 2021-393

Please find the following information as a follow up to the Spill report submitted September 12, 2021 by Agnico Eagle Meadowbank division. This detailed report is submitted to the Inspector in compliance with the conditions under the Nunavut Water Board License 2AM-WTP1830, Part H, Item 8c.

### Spill Description

During operations in the IVR pit at Whale Tail Pit project, a rock contacted the gas cap on Haul Truck 04, damaging the fuel cap along with the top portion of the fuel tank and spilling diesel fuel on the IVR pit ramp.



Spill location: 65 24'37.3" 96 41'21.8" on IOL.

There were no off site impacts or discharge to any receiving watercourses. Distance to the closest water body is 750 meters to Pond A113.

## Cause of Spill

Damaged Fuel cap and Fuel Tank on HTR04.

## Remediation Actions

The operator turned off the equipment and called maintenance. The spill was contained by placing a half-cut drum under the leak, a small berm, along with spill pads. 20m<sup>3</sup> of Contaminated material was collected in a Haul truck and brought to the Meadowbank landfarm.



## Corrective measures

A reminder to operators to complete a 360 visual inspection of all work areas as part of the inspection phase prior to starting a task.

## Closure

We trust that the above details described appropriately the spill incident that occurred at the Whale Tail site on September 11, 2021 and the cleanup activities. Please contact the undersigned should you have any questions.



Tom Thomson | Environment Coordinator

[tom.thomson@agnicoeagle.com](mailto:tom.thomson@agnicoeagle.com) | Direct 819.759.3555 x4606744 |

Agnico Eagle Mines Limited - Meadowbank Division, Suite 540 - Baker Lake, Nunavut, Canada X0C 0A0

[agnicoeagle.com](http://agnicoeagle.com)    





Canada

## NT-NU SPILL REPORT

OIL, GASOLINE, CHEMICALS AND OTHER HAZARDOUS MATERIALS

NT-NU 24-HOUR SPILL REPORT LINE

TEL: (867) 920-8130

FAX: (867) 873-6924

EMAIL: spills@gov.nt.ca

REPORT LINE USE ONLY

A	REPORT DATE: MONTH – DAY – YEAR <b>2021-10-22</b>		REPORT TIME <b>07:00</b>		<input checked="" type="checkbox"/> ORIGINAL SPILL REPORT, OR <input type="checkbox"/> UPDATE # _____ TO THE ORIGINAL SPILL REPORT	REPORT NUMBER _____
	OCCURRENCE DATE: MONTH – DAY – YEAR <b>2021-10-21</b>		OCCURRENCE TIME <b>16:00</b>			
C	LAND USE PERMIT NUMBER (IF APPLICABLE)			WATER LICENCE NUMBER (IF APPLICABLE) <b>NWB-2AM-WTP-1830</b>		
D	GEOGRAPHIC PLACE NAME OR DISTANCE AND DIRECTION FROM NAMED LOCATION <b>WHALE TAIL PIT PROJECT</b>			REGION <input type="checkbox"/> NWT <input checked="" type="checkbox"/> NUNAVUT <input type="checkbox"/> ADJACENT JURISDICTION OR OCEAN		
E	LATITUDE DEGREES <b>65</b> MINUTES <b>24</b> SECONDS <b>47</b>			LONGITUDE DEGREES <b>96</b> MINUTES <b>41</b> SECONDS <b>49</b>		
F	RESPONSIBLE PARTY OR VESSEL NAME <b>AGNICO EAGLE MINES LTD</b>		RESPONSIBLE PARTY ADDRESS OR OFFICE LOCATION <b>BAKER LAKE X0C 0A0</b>			
G	ANY CONTRACTOR INVOLVED		CONTRACTOR ADDRESS OR OFFICE LOCATION			
H	PRODUCT SPILLED <b>HYDRAULIC OIL</b>		QUANTITY IN LITRES, KILOGRAMS OR CUBIC METRES <b>250L</b>		U.N. NUMBER	
	SECOND PRODUCT SPILLED (IF APPLICABLE)		QUANTITY IN LITRES, KILOGRAMS OR CUBIC METRES		U.N. NUMBER	
I	SPILL SOURCE <b>EXCAVATOR</b>		SPILL CAUSE <b>O RING FAILURE</b>		AREA OF CONTAMINATION IN SQUARE METRES <b>10m2</b>	
J	FACTORS AFFECTING SPILL OR RECOVERY		DESCRIBE ANY ASSISTANCE REQUIRED		HAZARDS TO PERSONS, PROPERTY OR EQUIPMENT	
K	ADDITIONAL INFORMATION, COMMENTS, ACTIONS PROPOSED OR TAKEN TO CONTAIN, RECOVER OR DISPOSE OF SPILLED PRODUCT AND CONTAMINATED MATERIALS <b>During mining operations at Whale Tail Pit, the O ring on BAC15 failed causing hydraulic oil to spill onto the pit floor. The operator immediately shut down the equipment and maintenance was called to repair and move the equipment. The contaminated material was collected and will be brought to the Meadowbank landfarm. Approximately 20m3 of contaminated material was excavated.</b>  <b>There were no off site impacts or discharges. Distance to the closest water body is 900m to Whale Tail Lake.</b>  <b>Spill Location: Northing: 65' 24'22.05" Easting: 96' 41'47.21"</b> <b>Contact Information: Tom Thomson 819-759-3555 ext. 4606744</b>					
L	REPORTED TO SPILL LINE BY <b>Tom Thomson</b>	POSITION <b>Env. Coordinator</b>	EMPLOYER <b>Agnico Eagle Mines</b>	LOCATION CALLING FROM <b>819-759-3555</b>	TELEPHONE <b>4606744</b>	
M	ANY ALTERNATE CONTACT <b>Alex Lavallee</b>	POSITION <b>Env. Superintendent</b>	EMPLOYER <b>Agnico Eagle Mines</b>	ALTERNATE CONTACT LOCATION	ALTERNATE TELEPHONE <b>819-860-0804</b>	
REPORT LINE USE ONLY						
N	RECEIVED AT SPILL LINE BY	POSITION STATION OPERATOR	EMPLOYER	LOCATION CALLED YELLOWKNIFE, NT	REPORT LINE NUMBER (867) 920-8130	
LEAD AGENCY <input type="checkbox"/> EC <input type="checkbox"/> CCG <input type="checkbox"/> GNWT <input type="checkbox"/> GN <input type="checkbox"/> ILA <input type="checkbox"/> INAC <input type="checkbox"/> NEB <input type="checkbox"/> TC			SIGNIFICANCE <input type="checkbox"/> MINOR <input type="checkbox"/> MAJOR <input type="checkbox"/> UNKNOWN		FILE STATUS <input type="checkbox"/> OPEN <input type="checkbox"/> CLOSED	
AGENCY		CONTACT NAME	CONTACT TIME	REMARKS		
LEAD AGENCY						
FIRST SUPPORT AGENCY						
SECOND SUPPORT AGENCY						
THIRD SUPPORT AGENCY						



## 2021-10-21 AMQ 250L Hydraulic Oil

GN reference #: 2021-453

Please find the following information as a follow up to the Spill report submitted October 22, 2021 by Agnico Eagle Meadowbank division. This detailed report is submitted to the Inspector in compliance with the conditions under the Nunavut Water Board License 2AM-WTP1830, Part H, Item 8c.

### Spill Description

During mining operations at the Whale Tail Pit, the O-ring on BAC15 failed causing a hydraulic oil spill on the pit floor.



Spill location: 65' 24'22" 96'41'47.21" on IOL.

There were no off site impacts or discharge to any receiving watercourses. Distance to the closest water body is 900 meters to Whale Tail South

## Cause of Spill

Equipment failure of the O-ring

## Remediation Actions

The contaminated material was collected and brought to the Meadowbank landfarm for remediation. Approximately 20 cubic meters of material was excavated.



## Corrective measures

General reminder to operators to perform thorough pre-ops of equipment before use. Maintenance department to continue preventative maintenance program.

## Closure

We trust that the above details described appropriately the spill incident that occurred at the Meadowbank site on October 21, 2021 and the cleanup activities. Please contact the undersigned should you have any questions.



Tom Thomson | Environmental Coordinator

[tom.thomson@agnicoeagle.com](mailto:tom.thomson@agnicoeagle.com) | Direct 819.759.3555 x4606744 |

Agnico Eagle Mines Limited - Meadowbank Division, Suite 540 - Baker Lake, Nunavut, Canada X0C 0A0

[agnicoeagle.com](http://agnicoeagle.com)

