
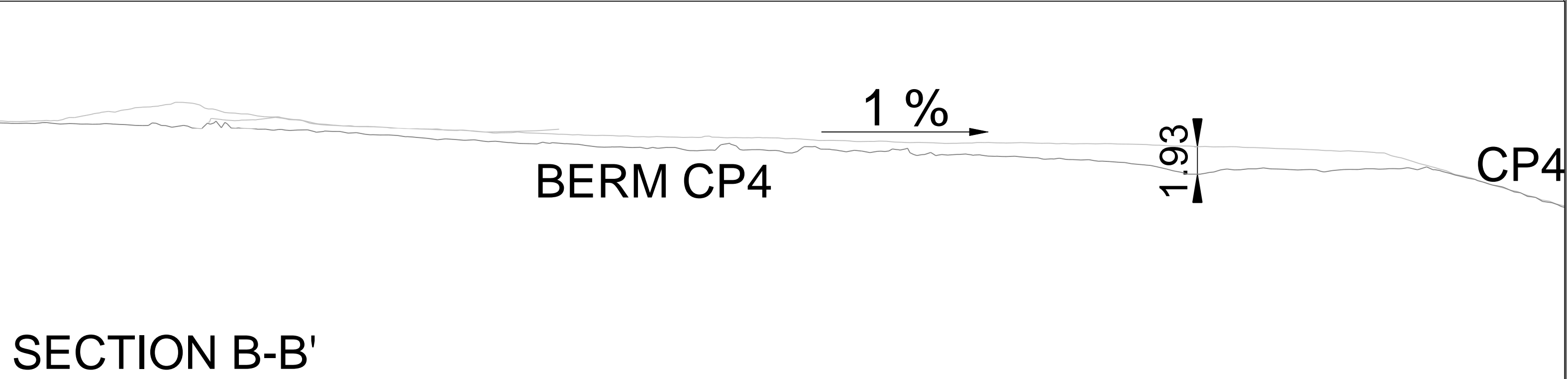
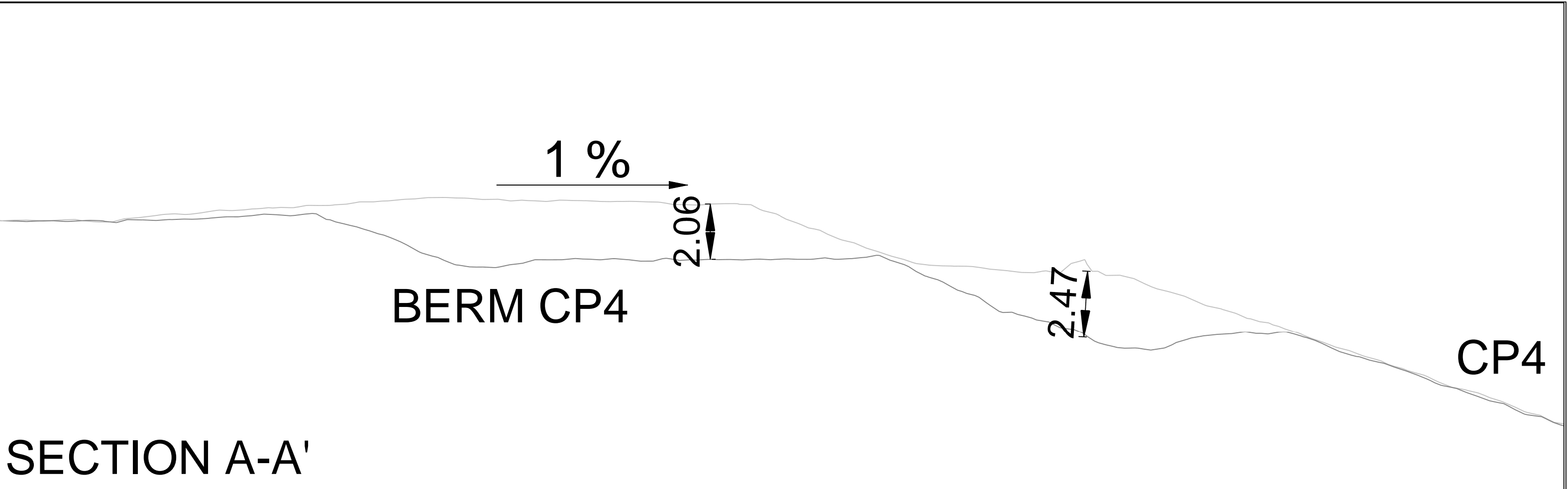


Appendix 9: As-Built Drawing of the  
Filled Place Near Containment Pond 4  
and Downstream of D-CP1

Total rock placed : 4500m<sup>3</sup>



						DESSINÉ PAR/DRAWN BY Premeh.Owusu	DATE 2022/12/30	TITRE / TITLE AGNICO EAGLE - MELIADINE DIVISION Berm CP4 Maintenance Fill Overview	
				VERIFIÉ PAR/CHECKED BY		DATE 2023/02/20			
		January 4 2023		APPROUVÉ PAR/APPROVED BY		DATE 2023/02/20			
REV	DESCRIPTION	DATE	PAR/BY			ECHELLE/SCALE	FEUILLE/SHT 1/2	No. DESSIN/DRAWING NO. 1	REVISION A
REVISIONS									



REV	DESCRIPTION	DATE	PAR/BY
REVISIONS			

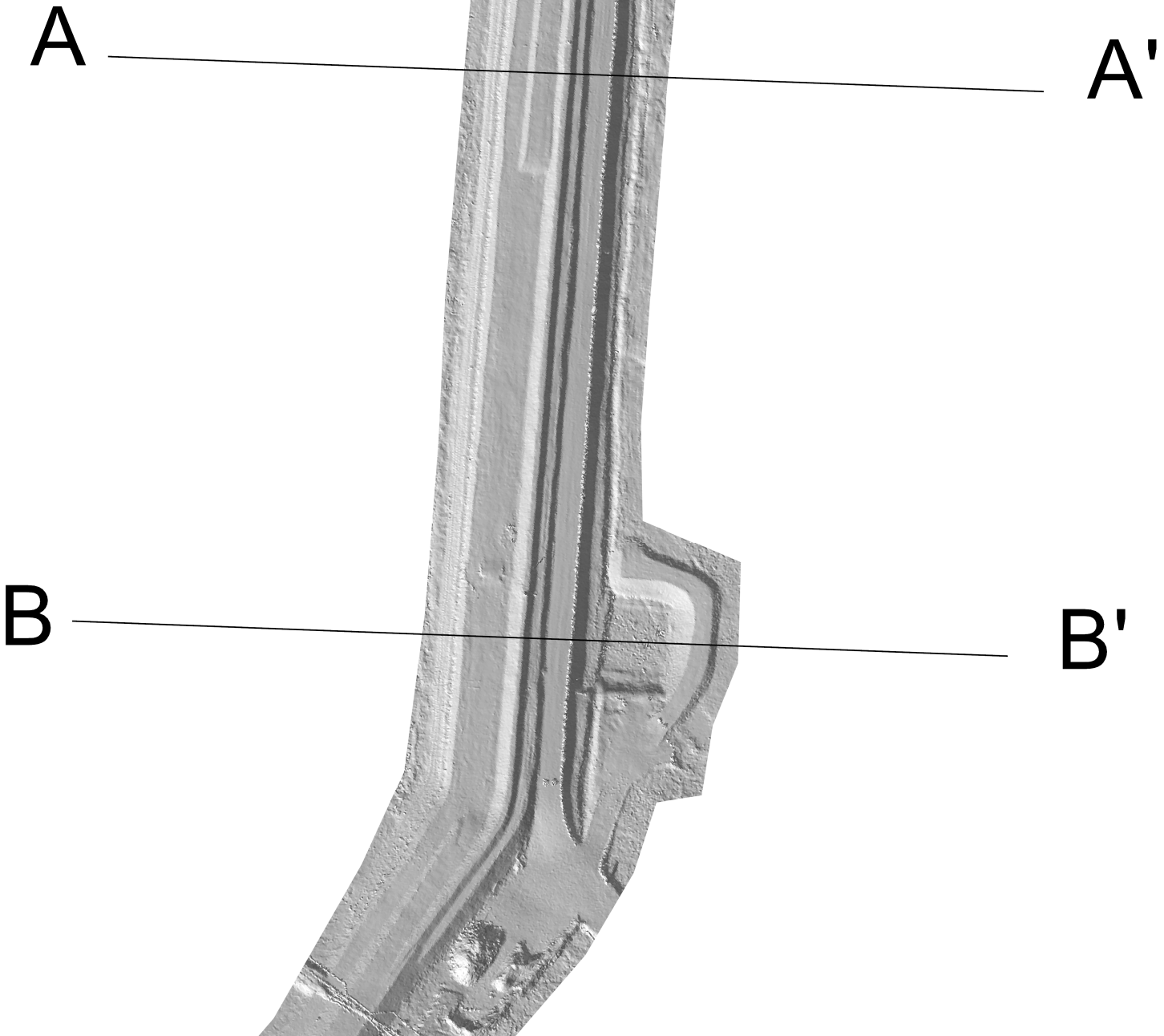
Drone survey	2022-08-15
Drone survey	2021-09-06



DESSINE PAR/DRAWN BY	premech.owusu	DATE	2023/02/20
VERIFIE PAR/CHECKED BY		DATE	2023/02/20
APPROUVE PAR/APPROVED BY		DATE	2023/02/20
	ECHELLE/SCALE	FEUILLE/SHT	1/2

TITRE / TITLE	AGNICO EAGLE - MELIADINE DIVISION Berm CP4 Maintenance Fill Sections		
No. DESSIN/DRAWING NO.	1	REVISION	A

Total rock placed : 12,563m3



REV	DESCRIPTION	DATE	PAR/BY
REVISIONS			



DESSINE PAR/DRAWN BY premech.owusu	DATE 2023/02/22	TITRE / TITLE AGNICO EAGLE - MELIADINE DIVISION DCP1 MAINTENANCE FILL OVERVIEW		
VÉRIFIÉ PAR/CHECKED BY	DATE 2023/02/22			
APPROUVÉ PAR/APPROVED BY	DATE 2023/02/22			
ÉCHELLE/SCALE 1:1996.46328368579		FEUILLE/SHT 1/1	No. DESSIN/DRAWING NO. DRAWING-NO	REVISION A

# DCP1

2 %

3.0m

## SECTION A-A'

# DCP1

2 %

2.5m

3 %

1.3m

# DCP1 Sump

1.2m

## SECTION B-B'

— Drone survey  
2021-07-03

— Drone survey  
2022-09-11



DESSINE PAR/DRAWN BY  
prempeh.owusu

DATE  
2023/02/22

TITRE / TITLE  
AGNICO EAGLE - MELIADINE DIVISION  
DCP1 MAINTENANCE FILL SECTIONS

VERIFIE PAR/CHECKED BY

DATE  
2023/02/22

APPROUVE PAR/APPROVED BY

DATE  
2023/02/22

ECHELLE/SCALE

FEUILLE/SHT

No. DESSIN/DRAWING NO.

REVISION

REV	DESCRIPTION	DATE	PAR/BY
REVISIONS			

1/1

DRAWING-NO

A