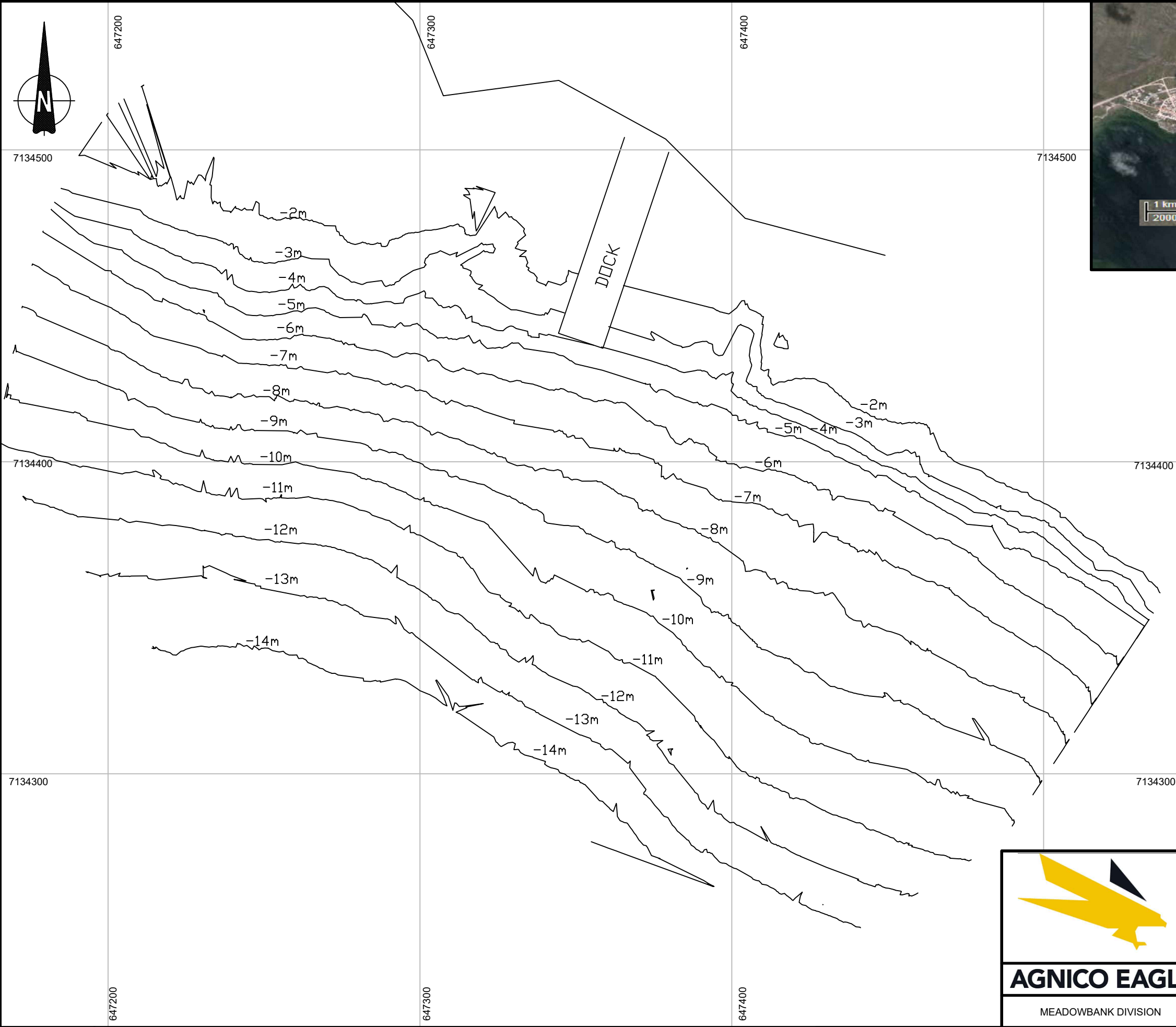
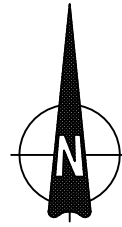


Appendix 21

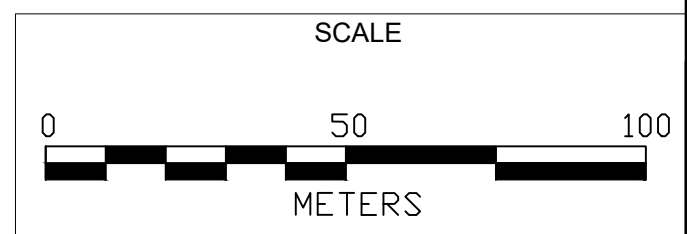
Baker Lake 2019 Bathymetric Survey



KEY PLAN

BATHYMETRIE AREA

** ELEVATIONS TO MSL STANDARDS ELEVATIONS



AGNICO EAGLE

MEADOWBANK DIVISION

BATHYMETRY			
BAKER LAKE BARGE 2019			
SIZE	DWG FILE	REV	
	BAKERLAKE_CURVES.DWG		
SCALE: NTS	NAME: Chad Robert	SHEET:	1/1