

## **Appendix 21**

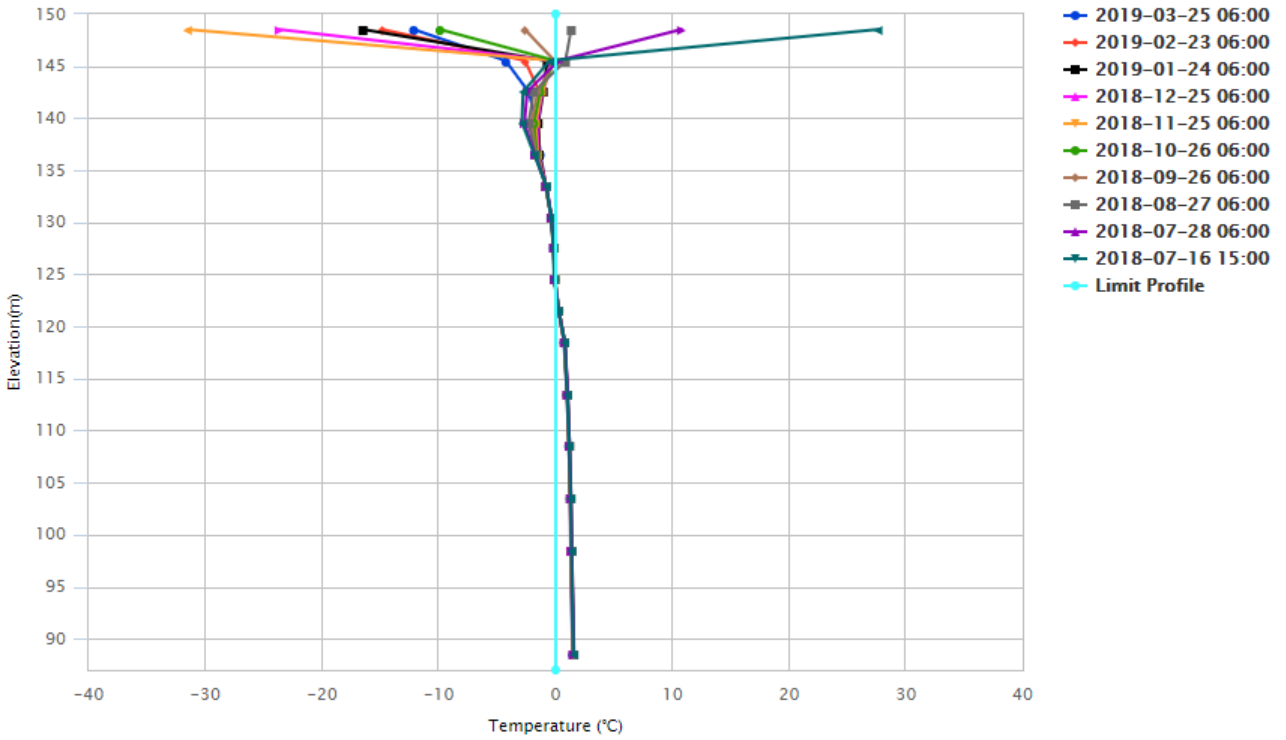
---

### **Meadowbank Thermal monitoring results 2018**

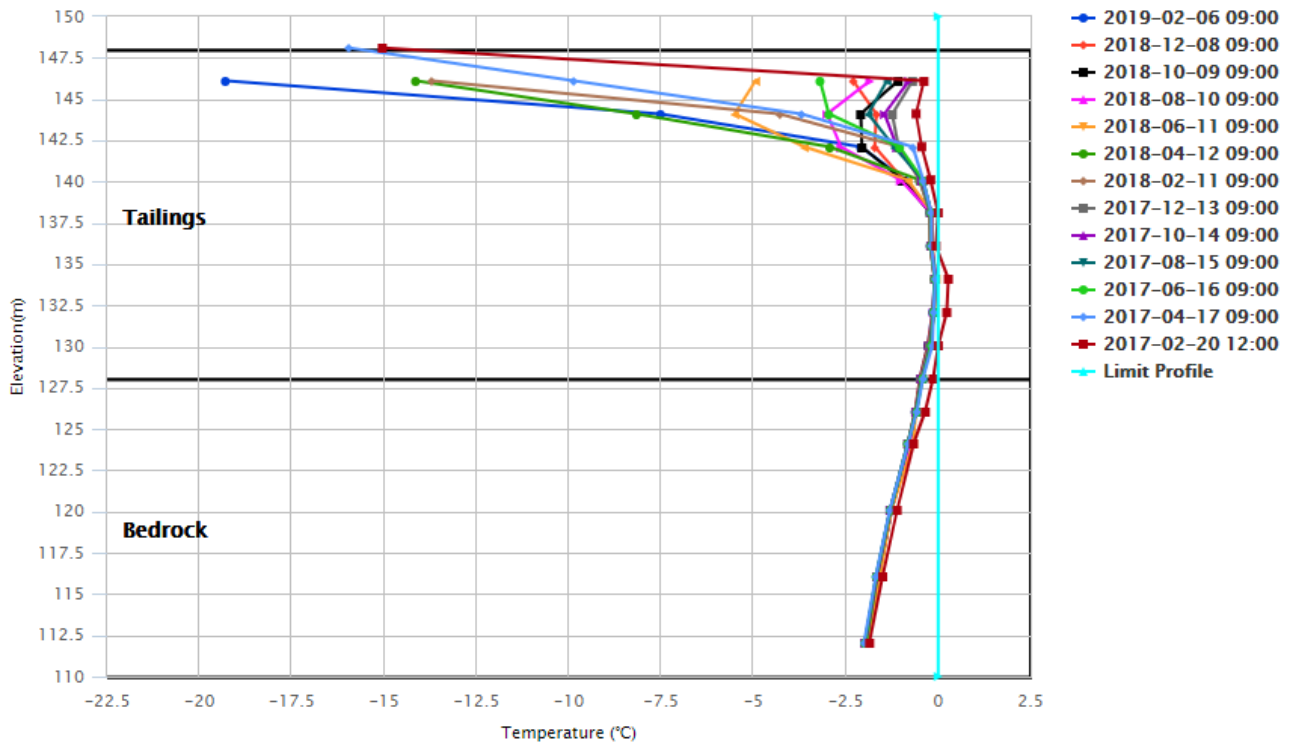
---



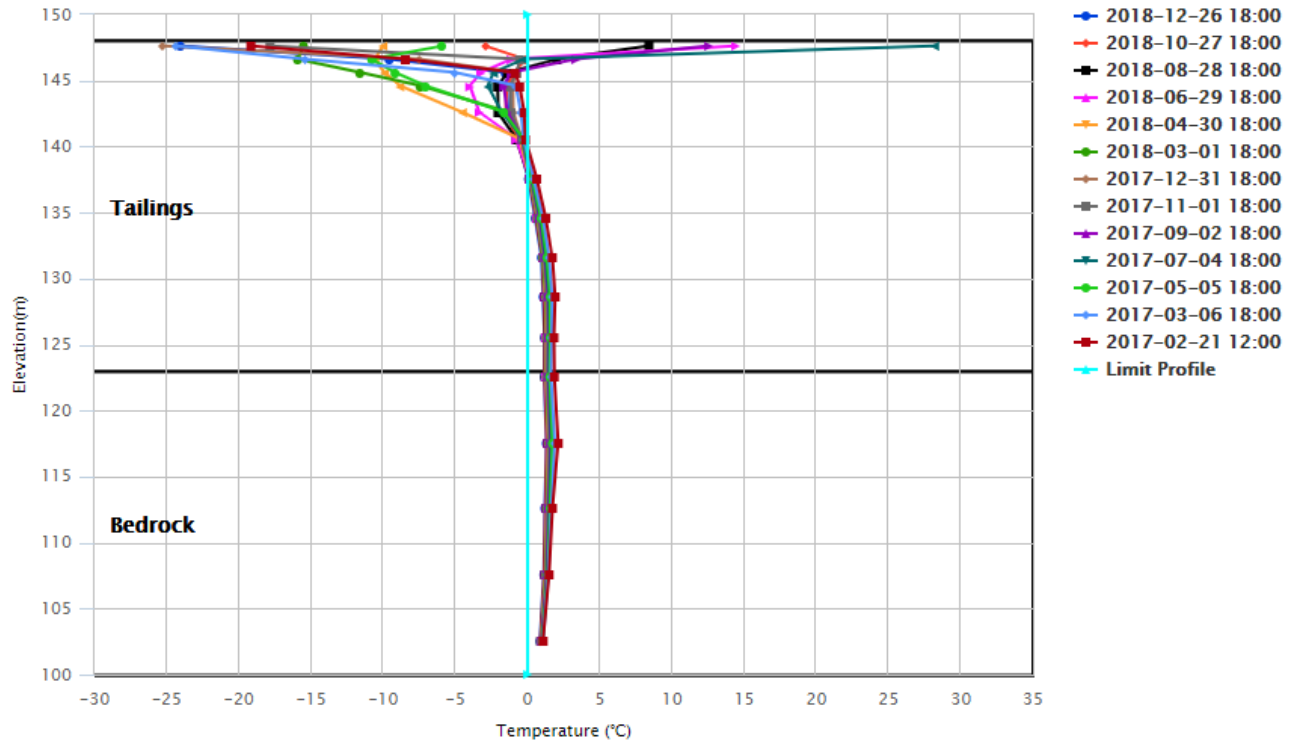
41 - NC - 16 - 02



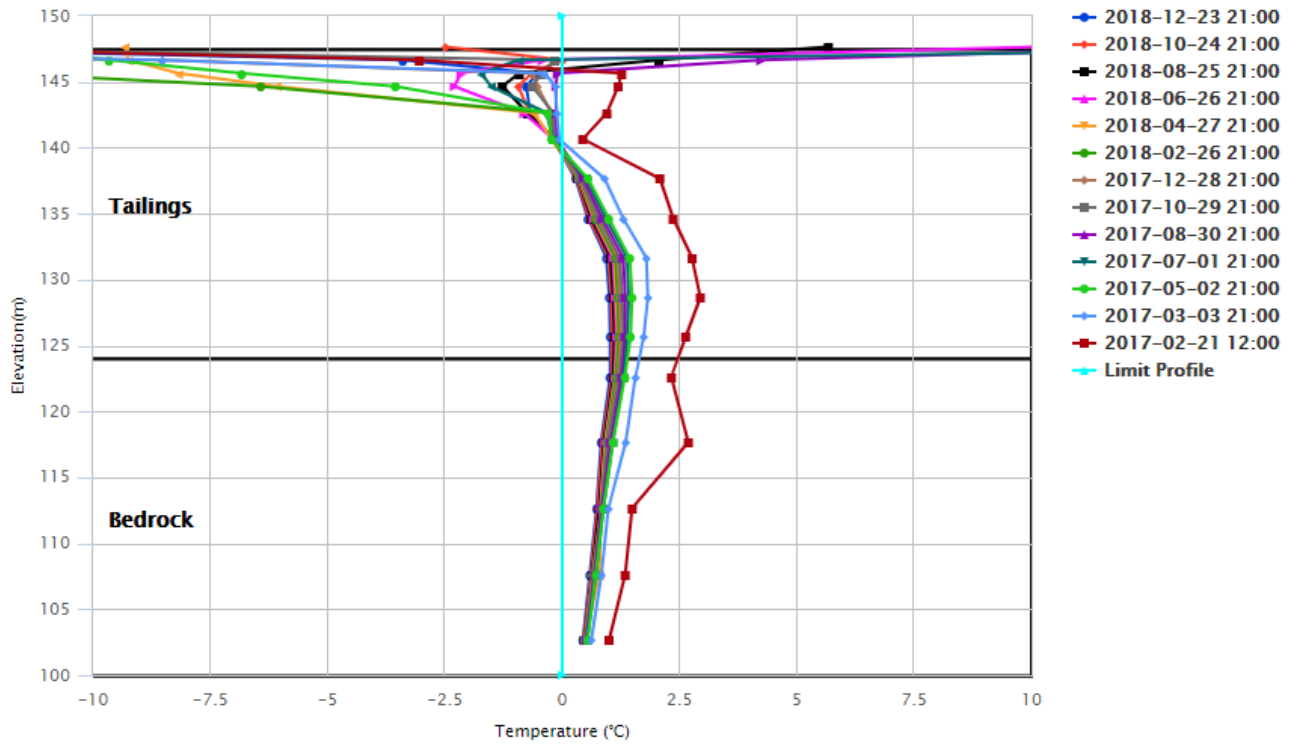
41 - NC - 17 - 01



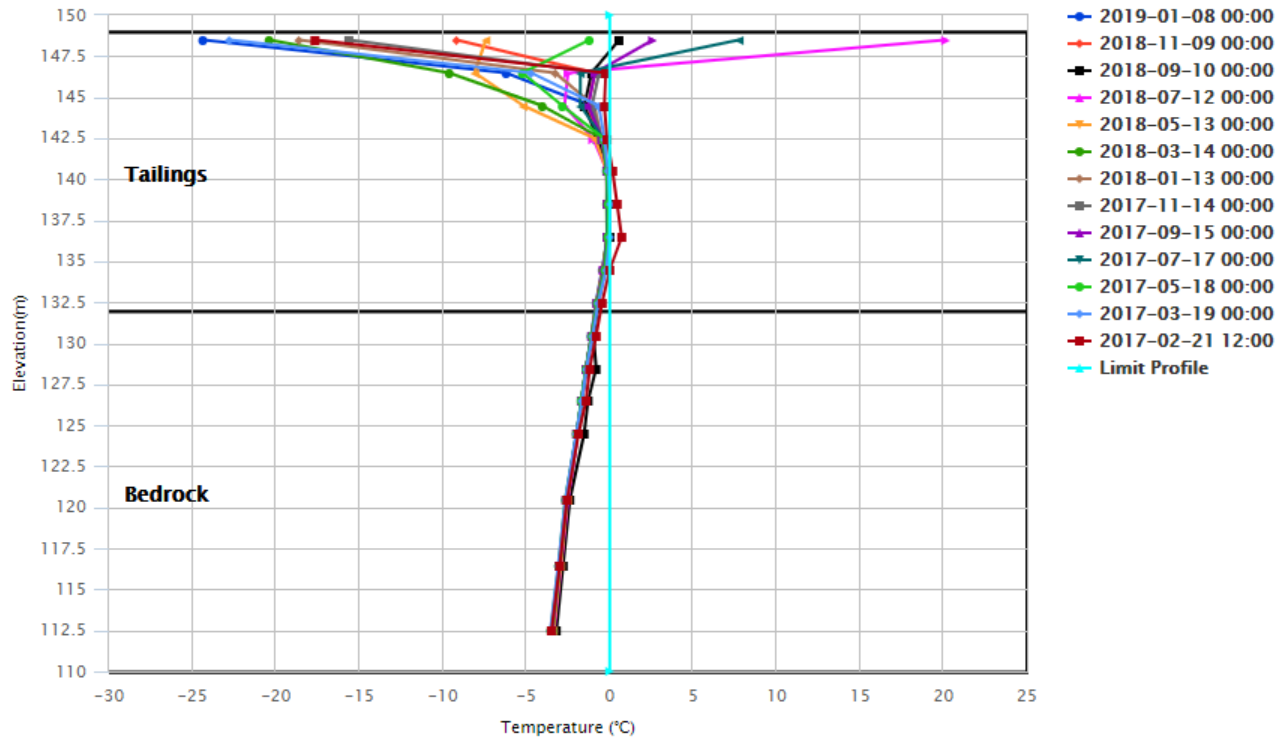
41 - NC - 17 - 02



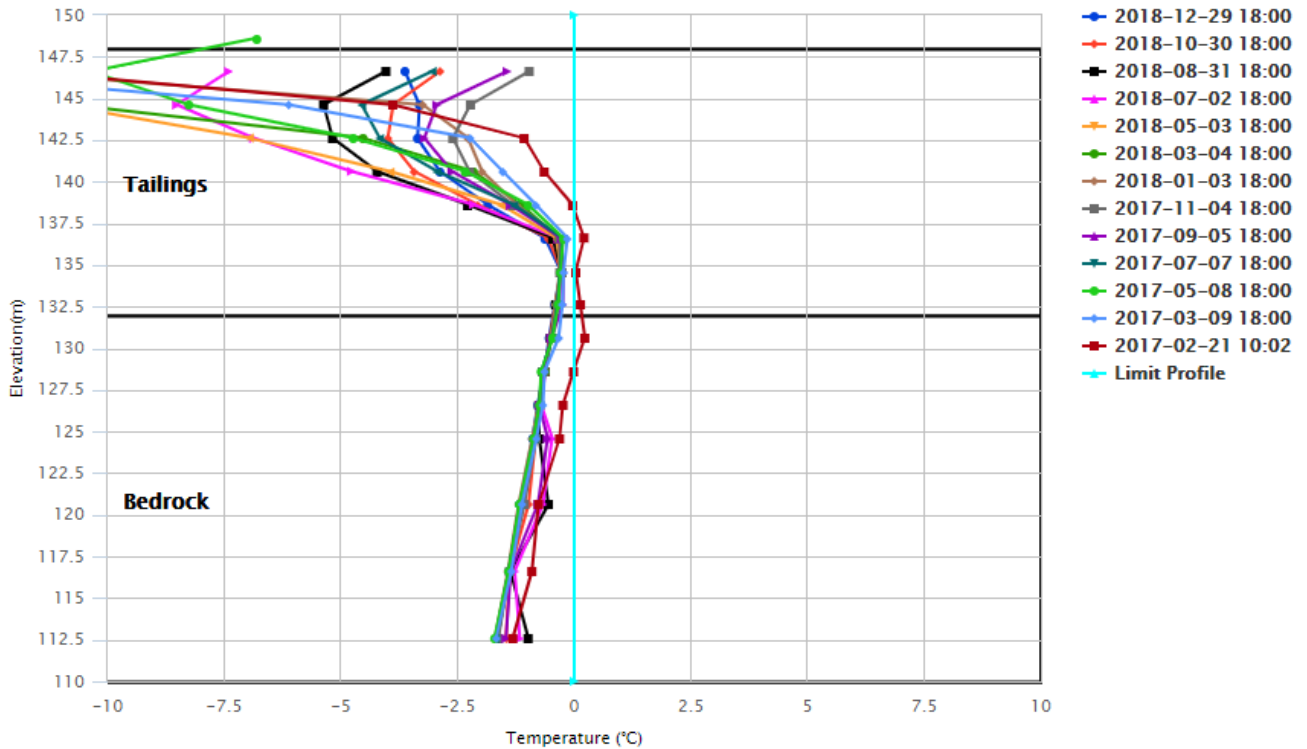
41 - NC - 17 - 03



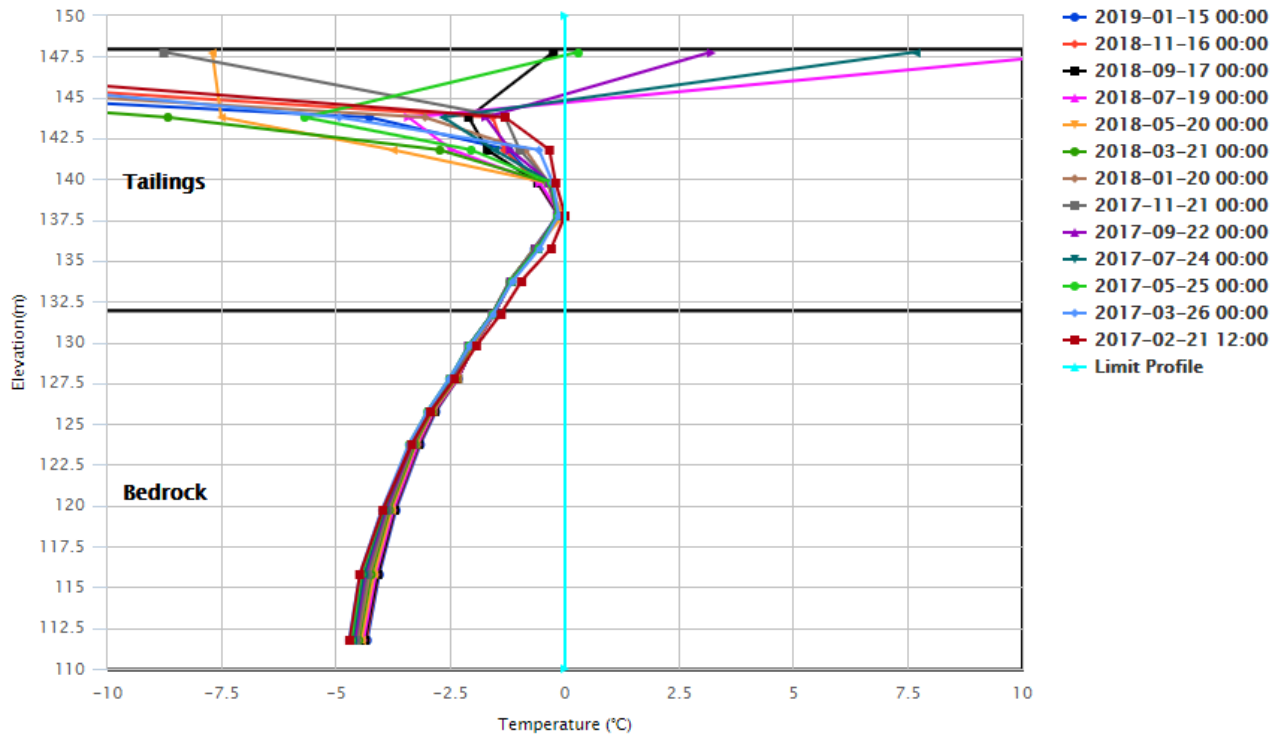
41 - NC - 17 - 04



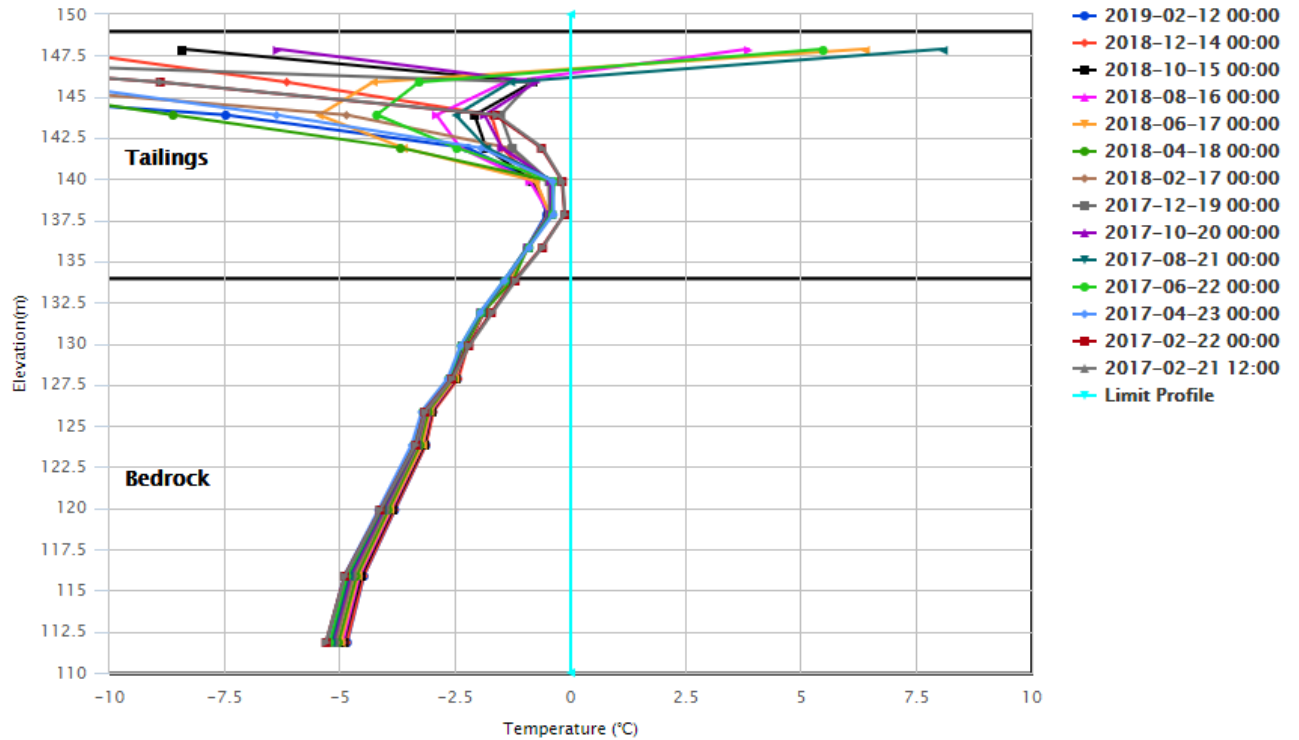
41 - NC - 17 - 05



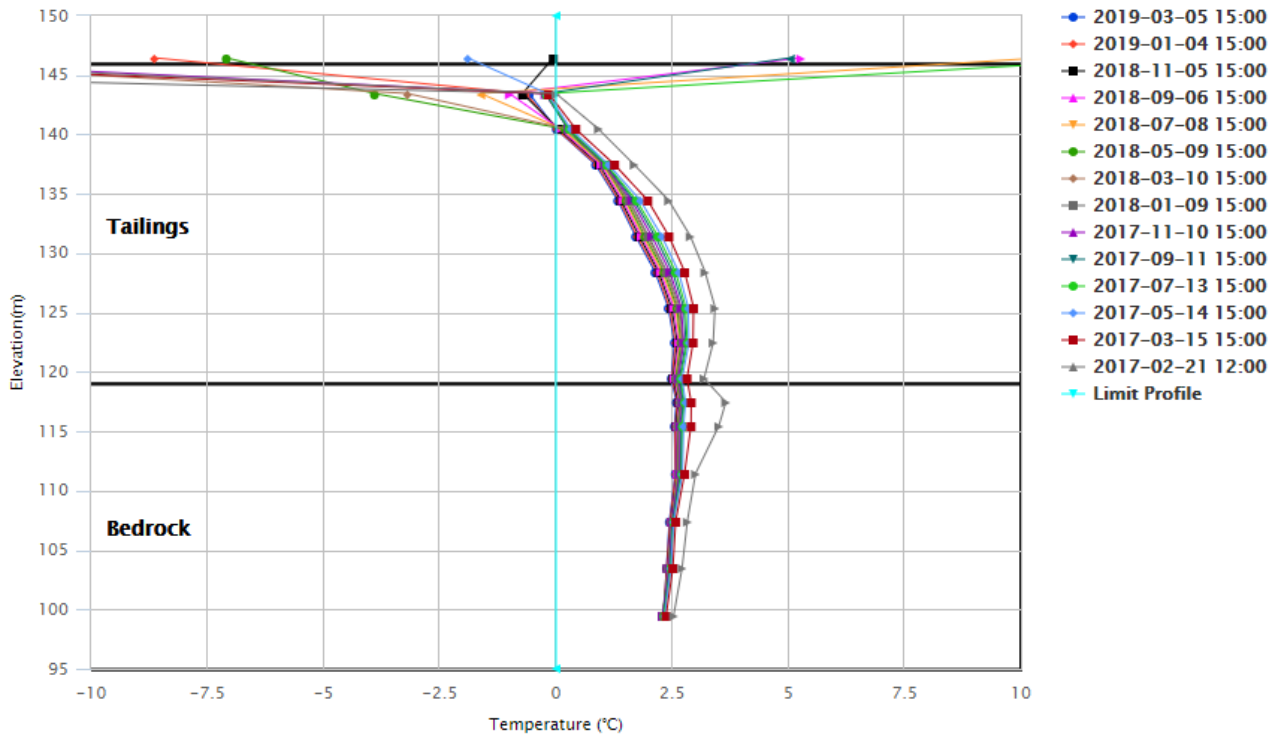
41 - NC - 17 - 06



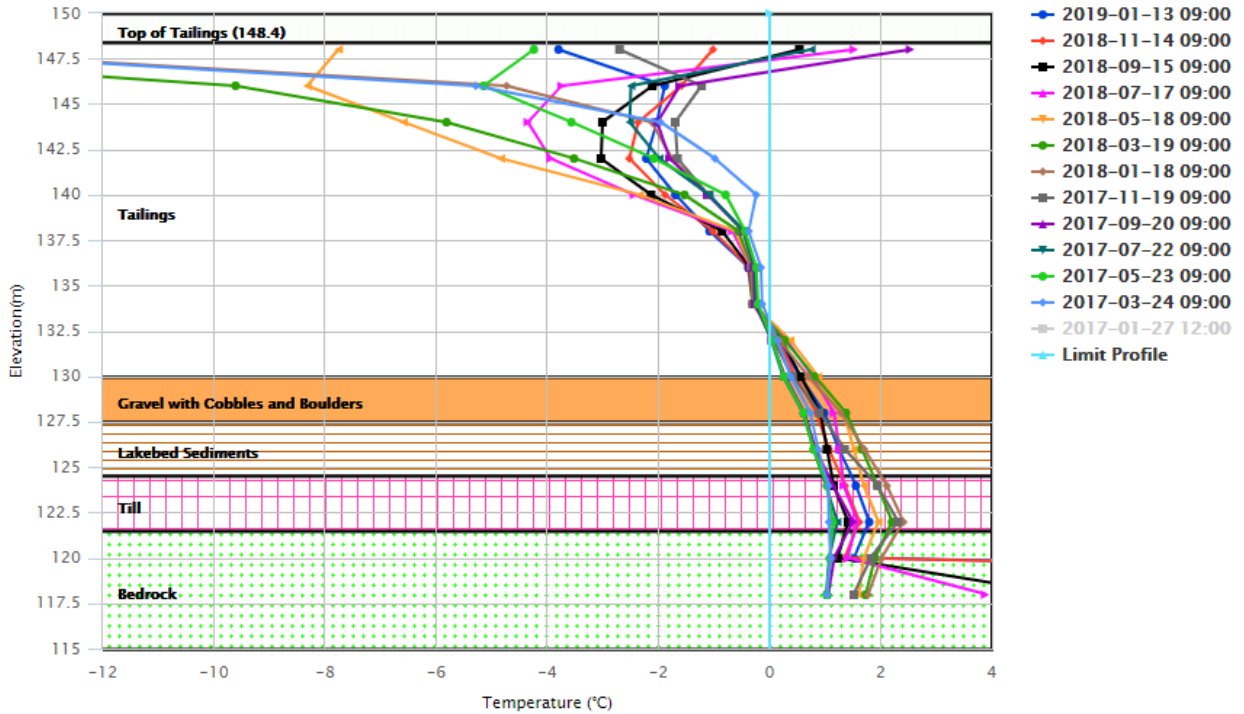
41 - NC - 17 - 07



41 - NC - 17 - 08

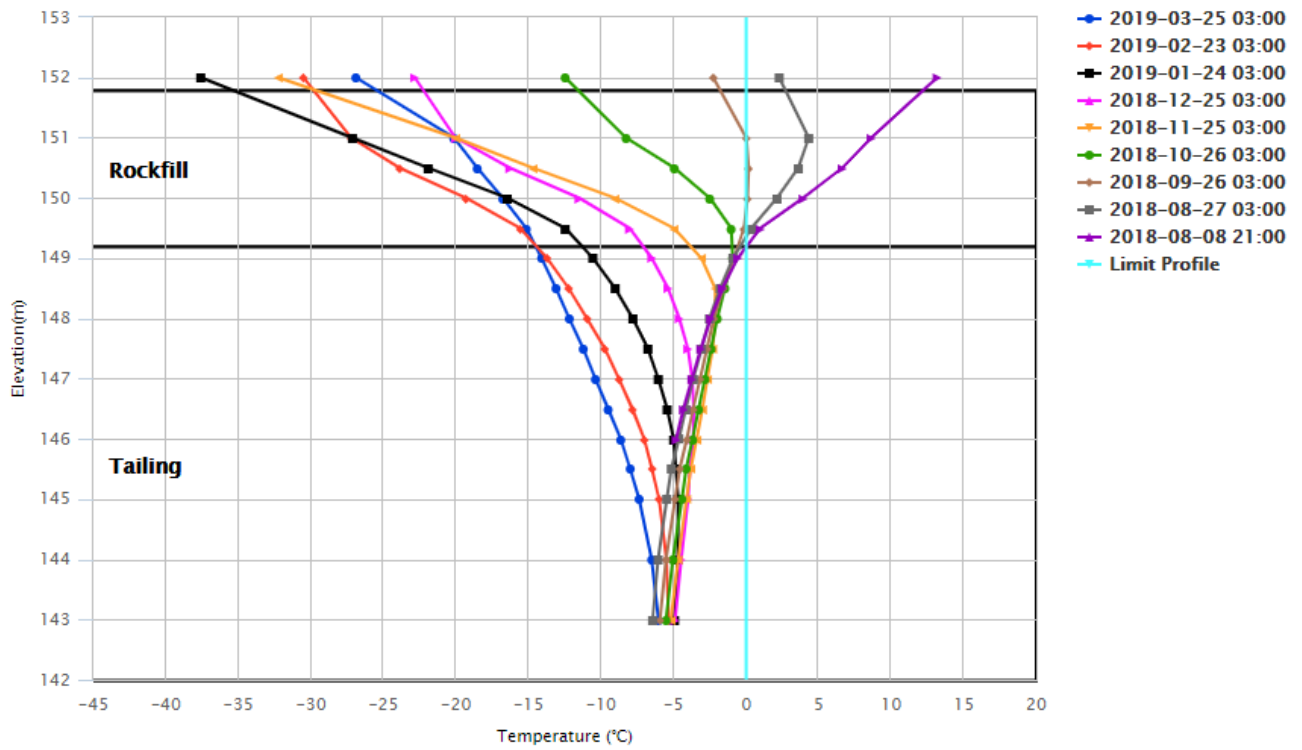


13 - SWD - 01

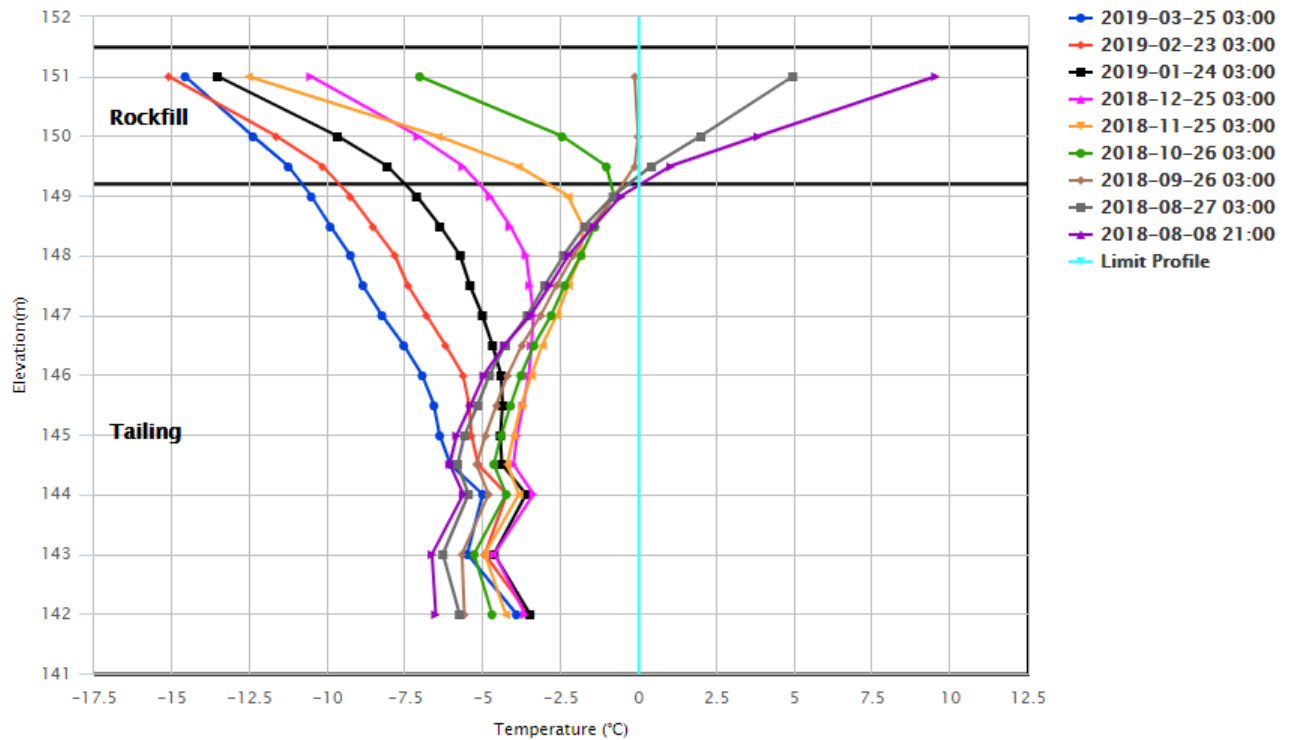


# NORTH CELL INTERNAL STRUCTURE (NCIS)

## 20 - NCIS - 01

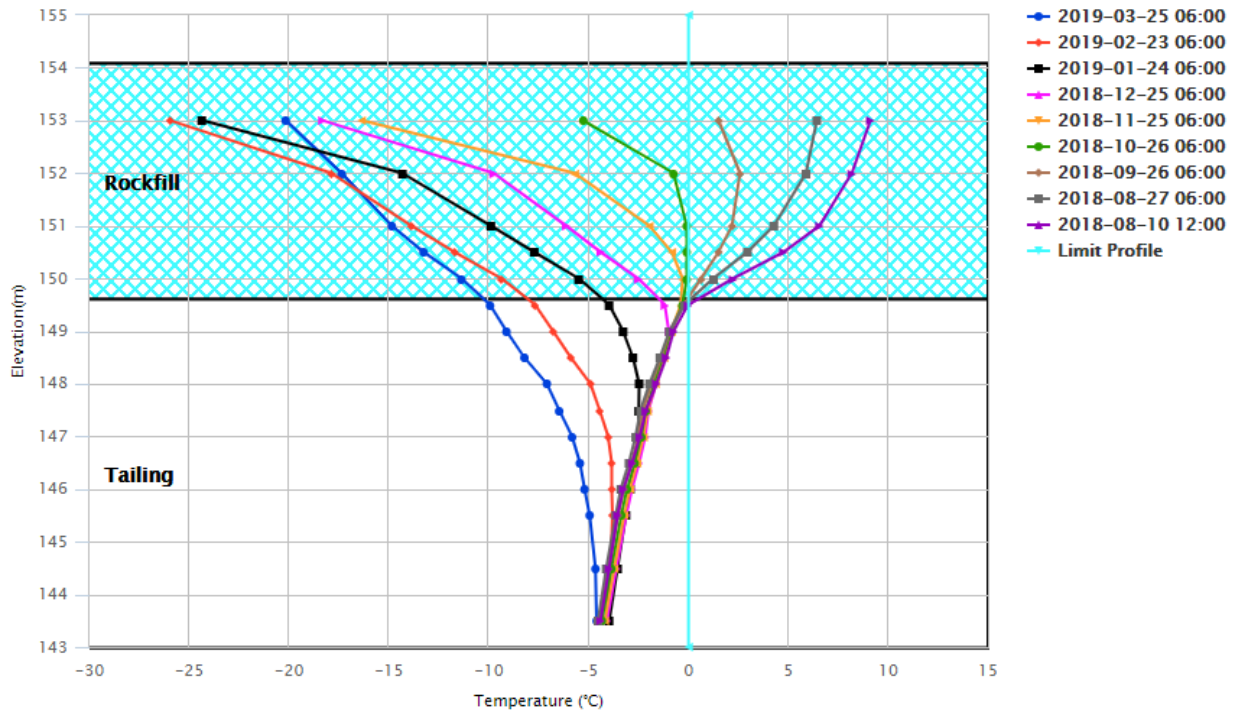


## 20 - NCIS - 02

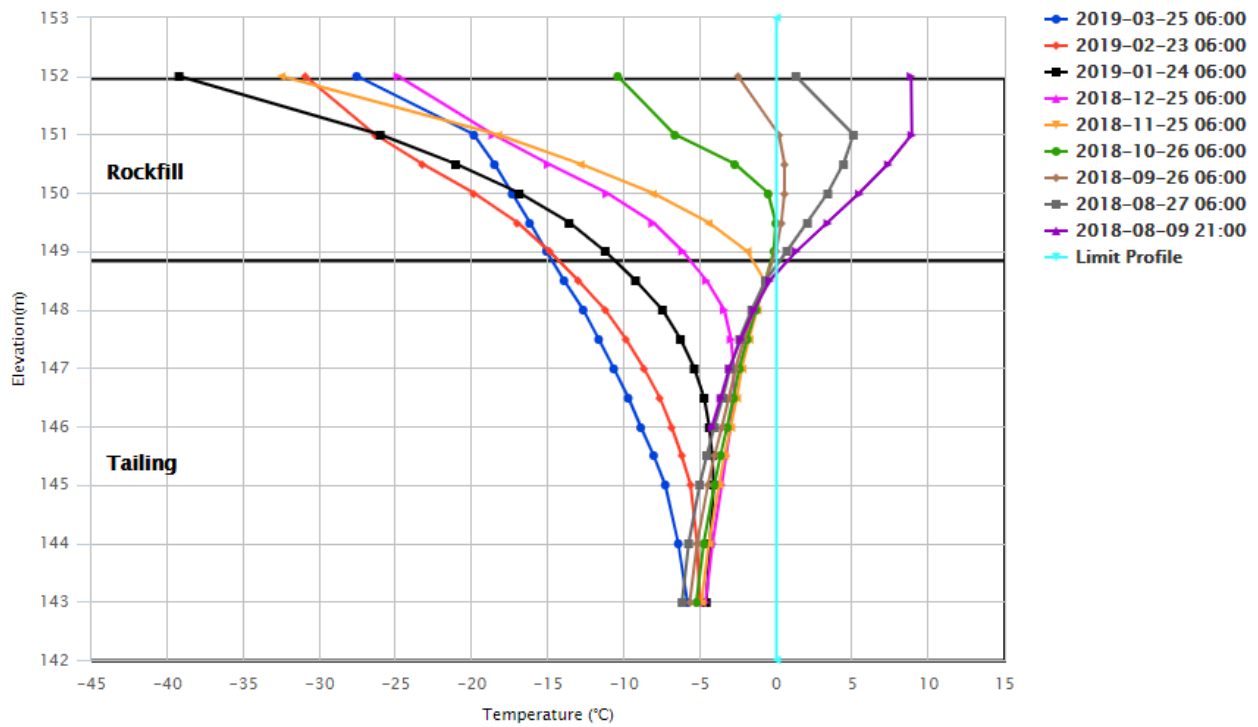




20 - NCIS - 03

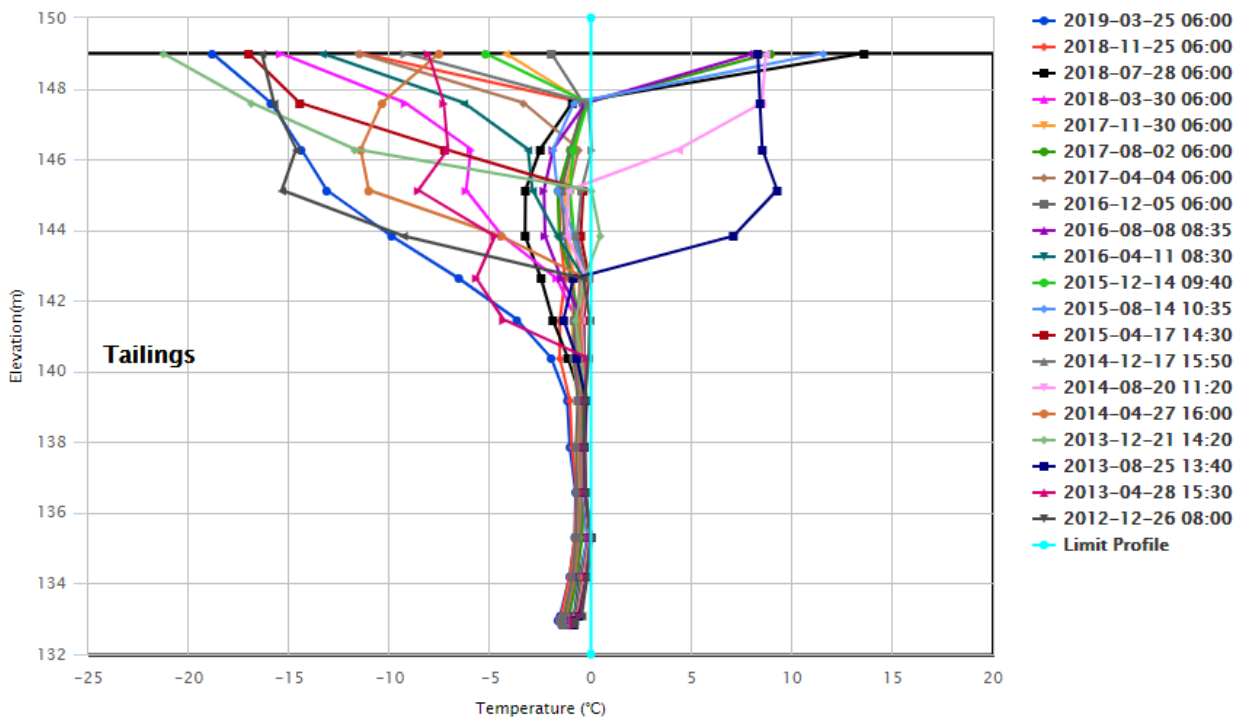


20 - NCIS - 04

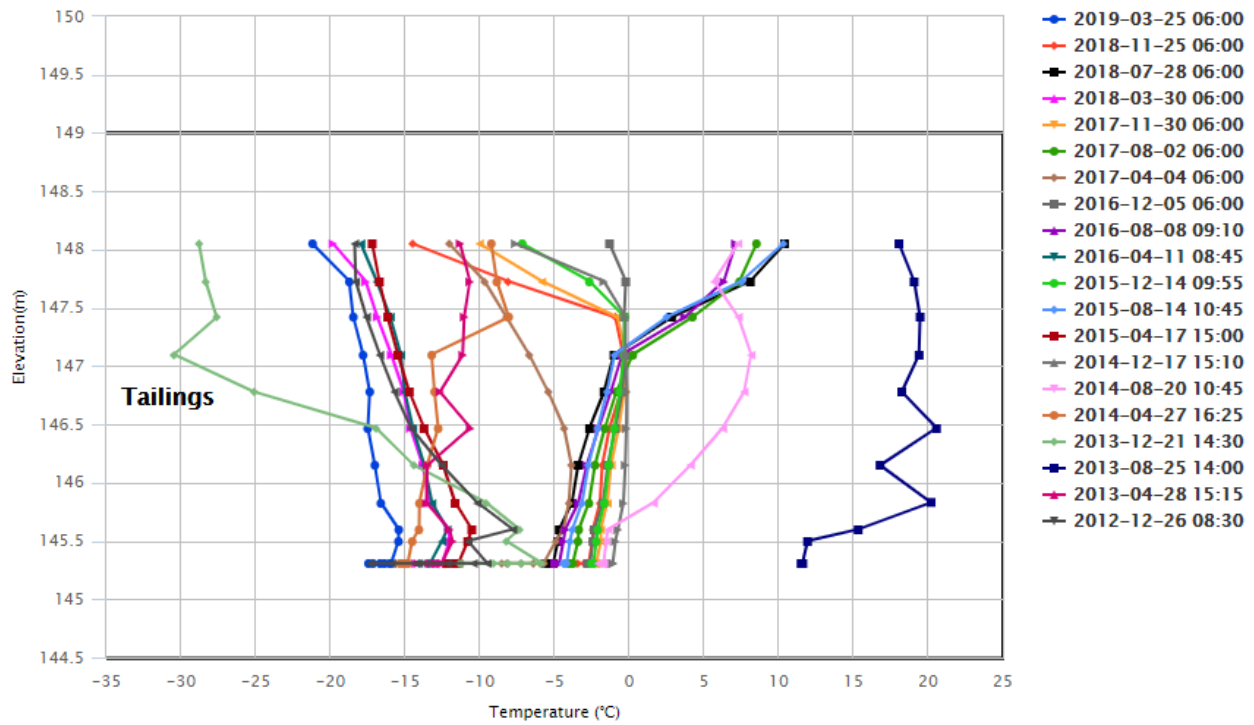


# SADDLE DAM 1, 2, 4 & CENTRAL DIKE (INSTALLED ON UPSTREAM SLOPE)

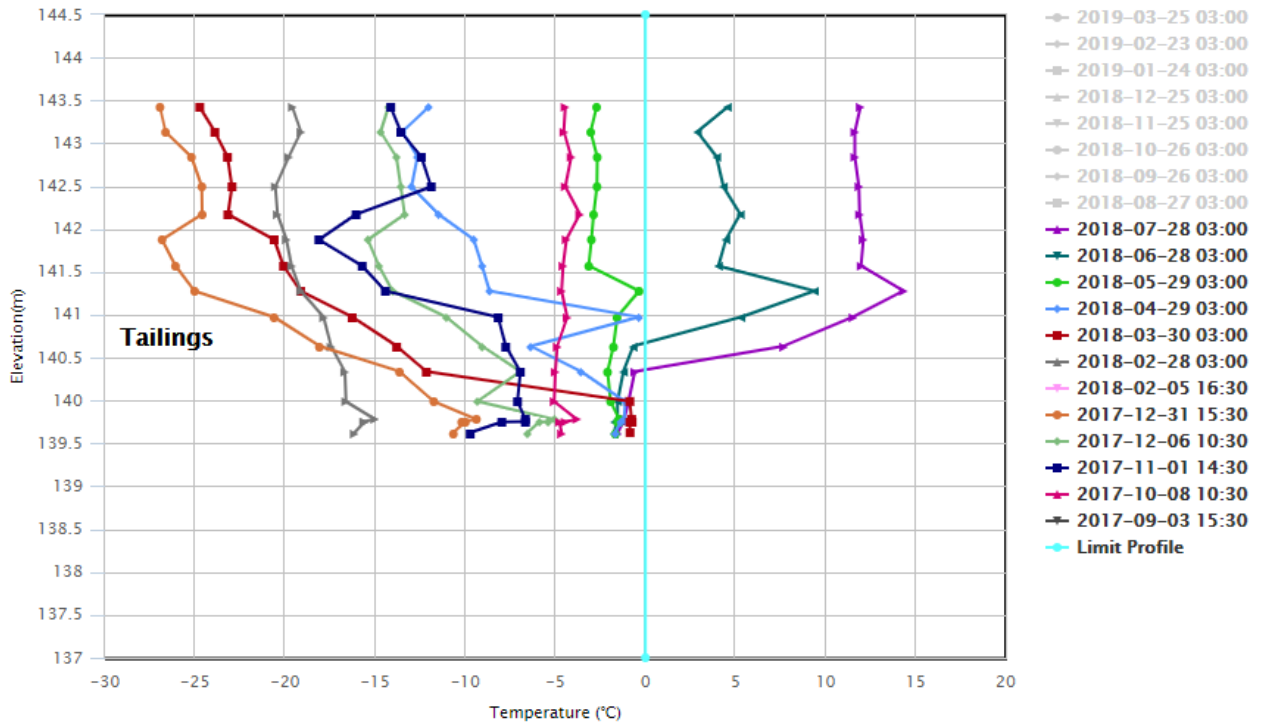
14 - SD1 - 01



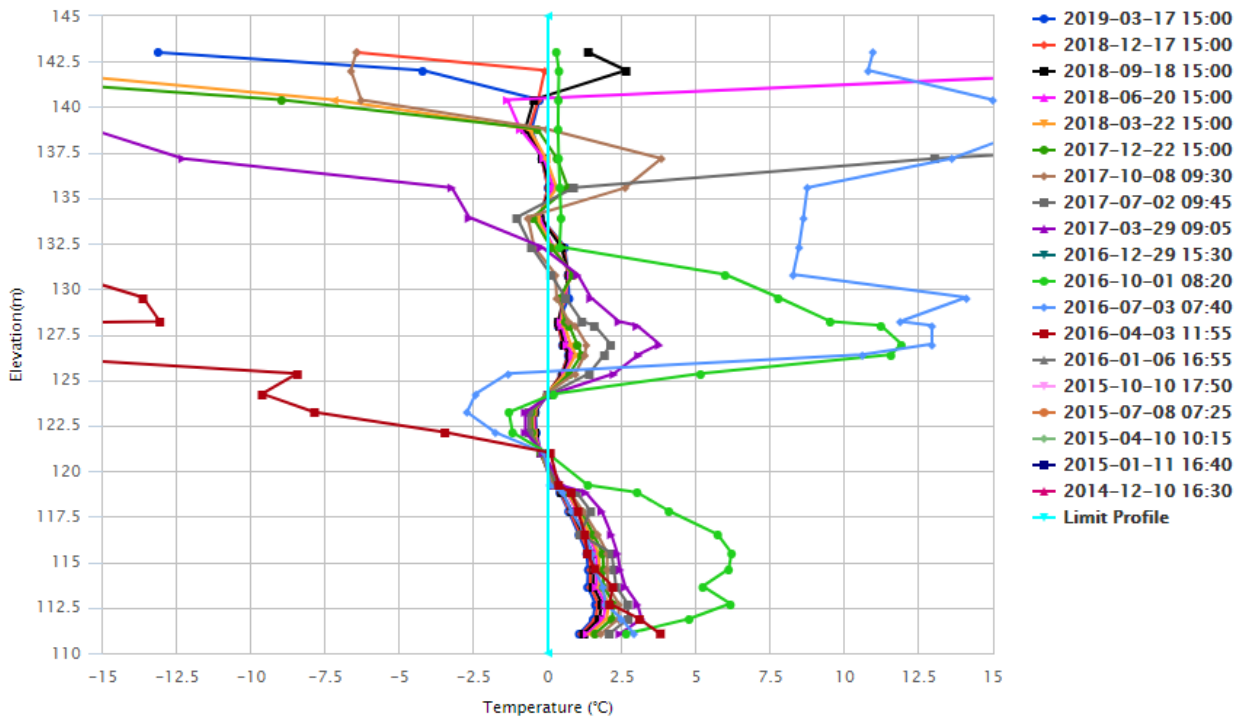
15 - SD2 - 01



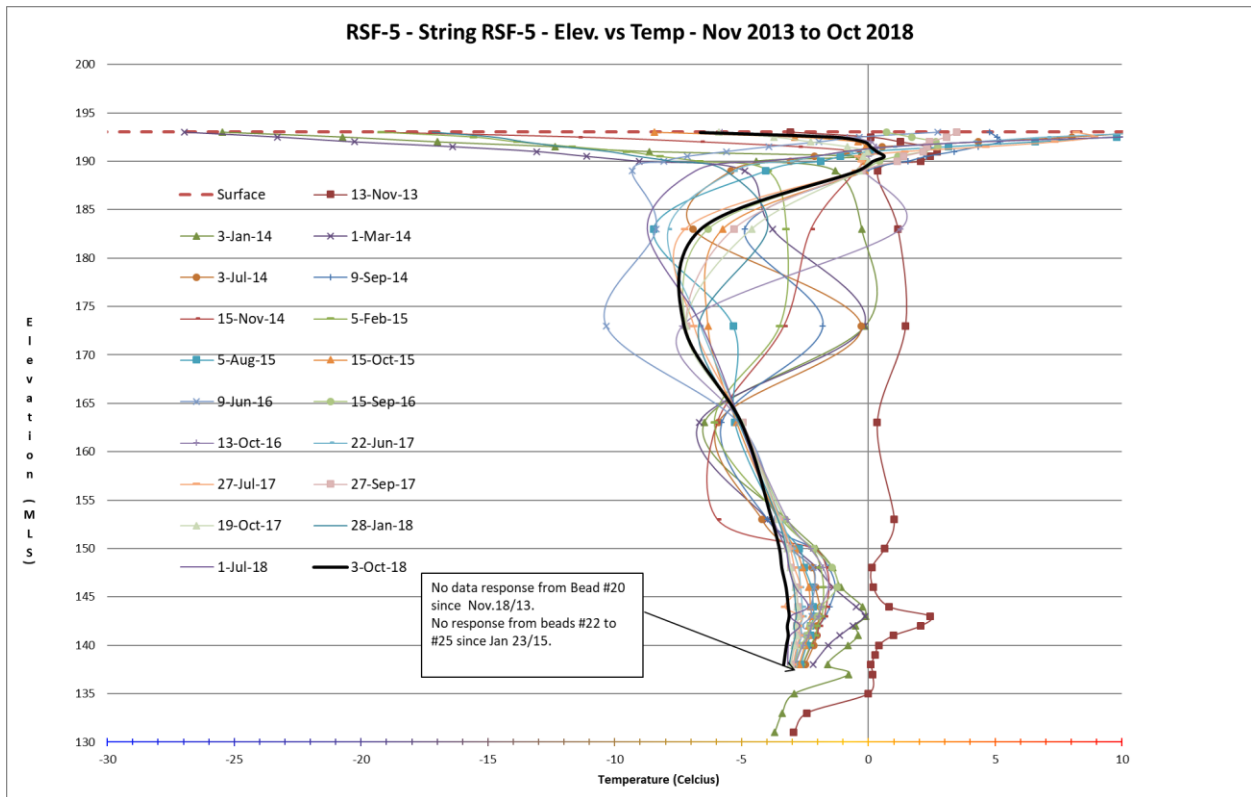
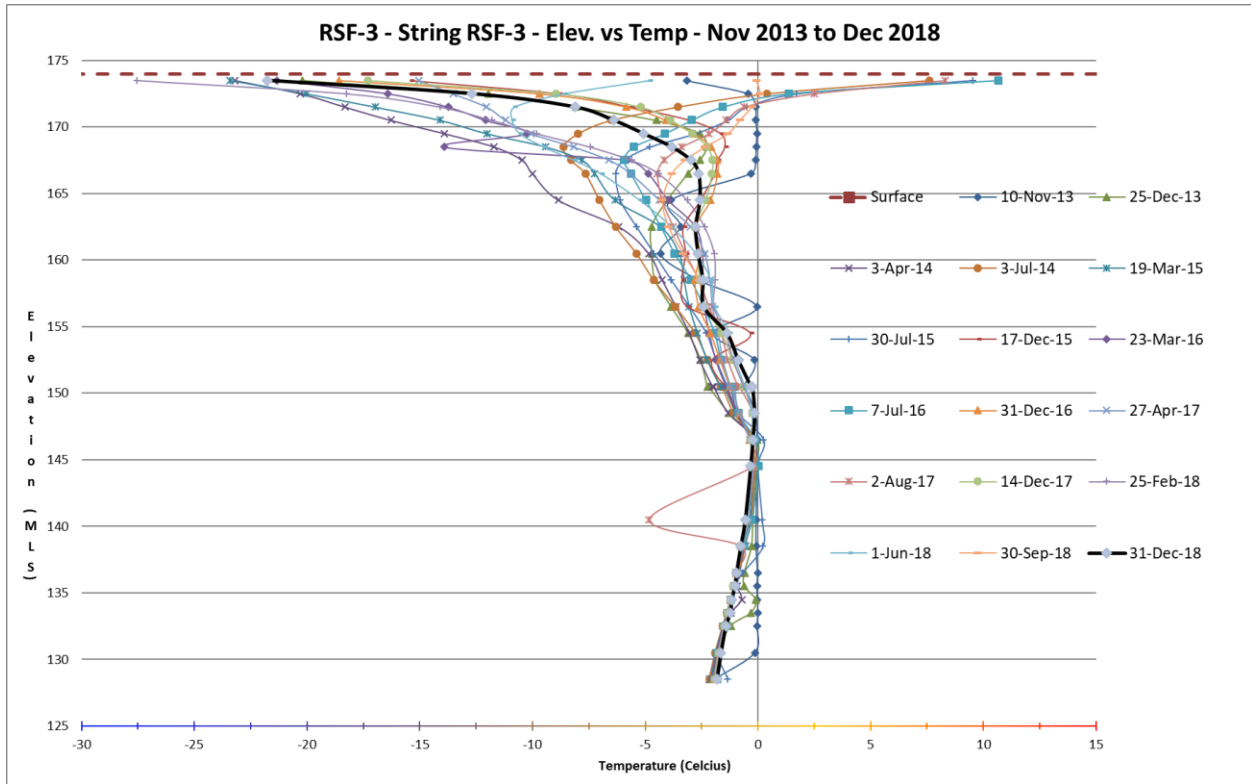
### 17 - SD4 - 01

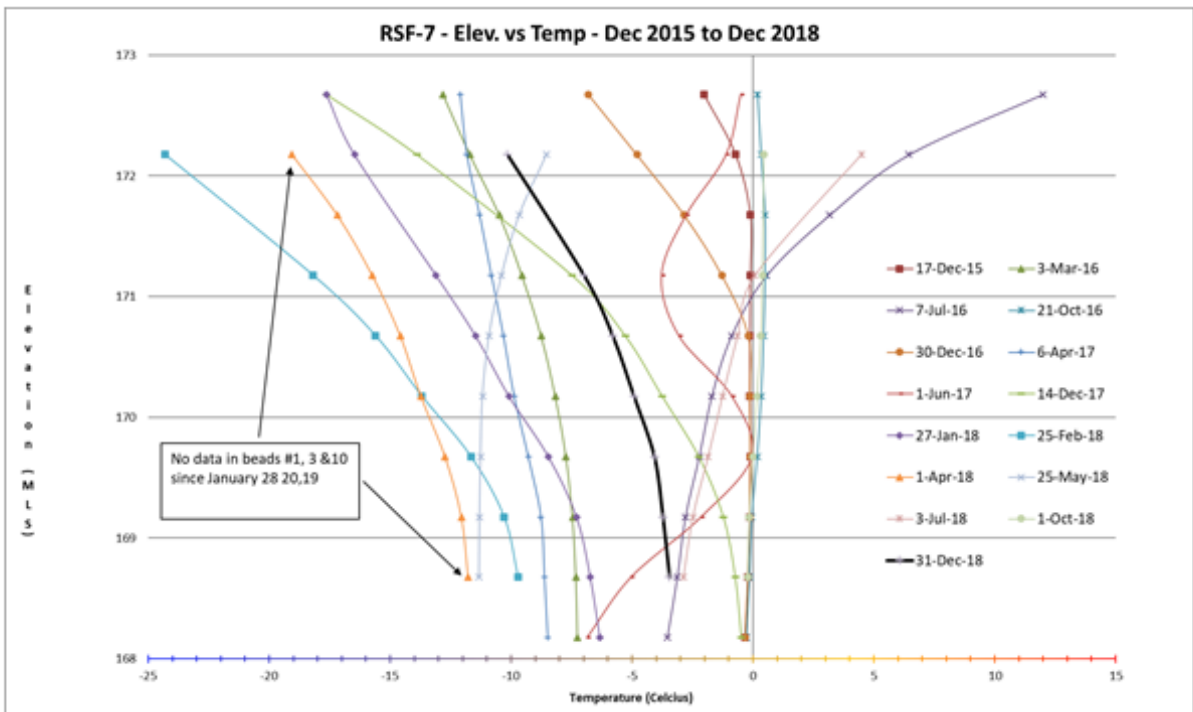
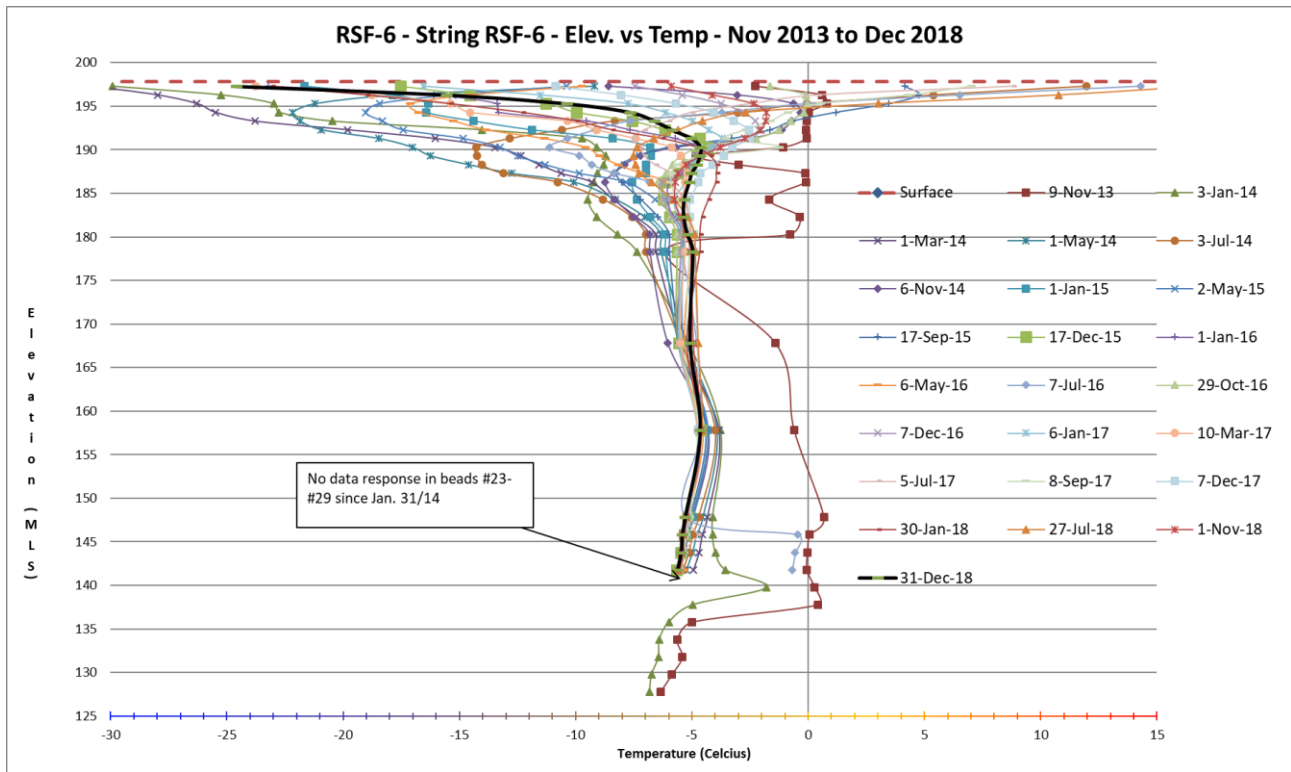


### 12 - CD\_US - 0+650

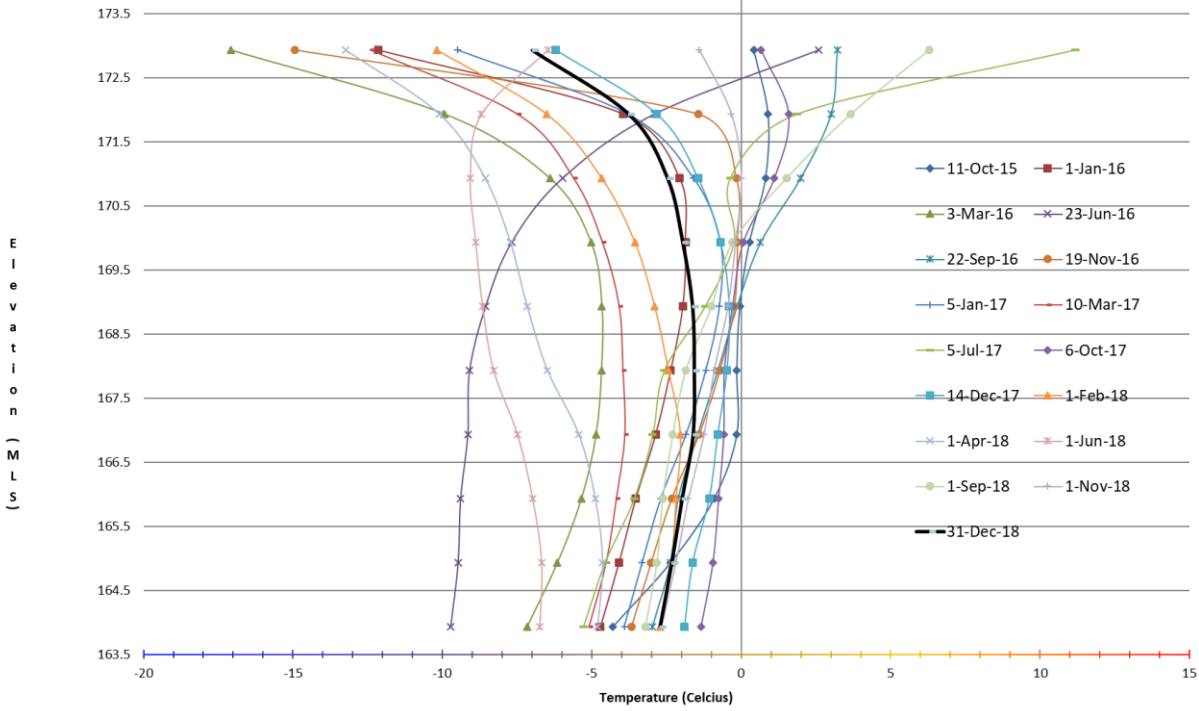


# ROCK STORAGE FACILITY (RSF)

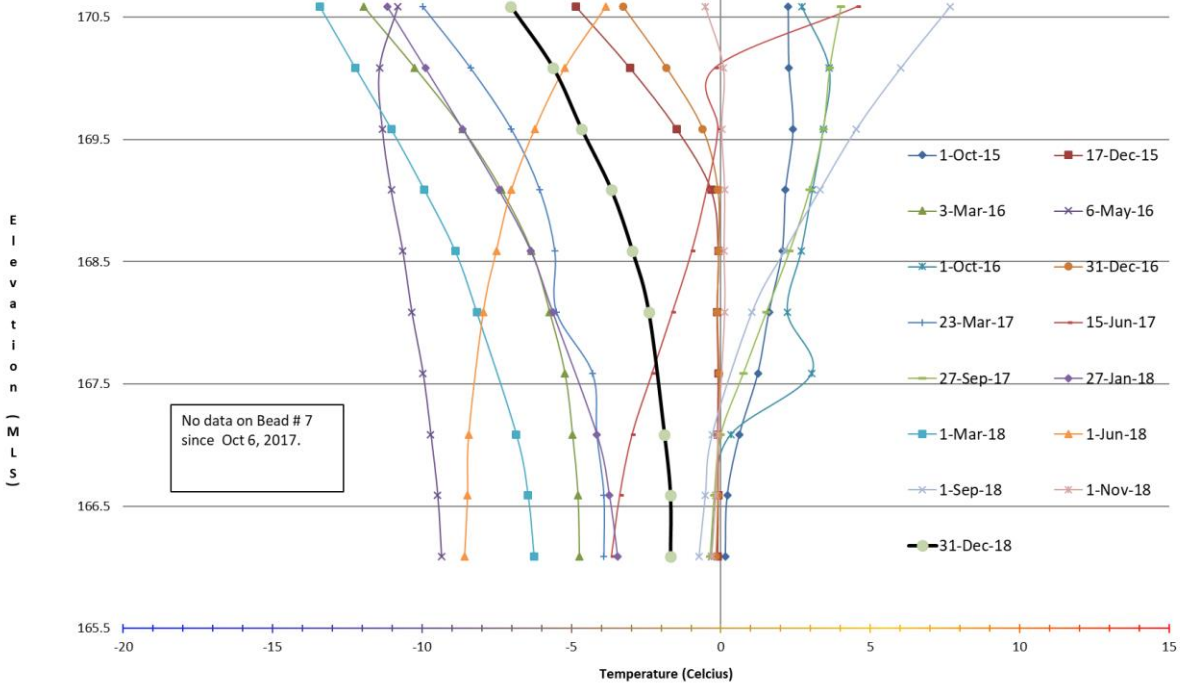


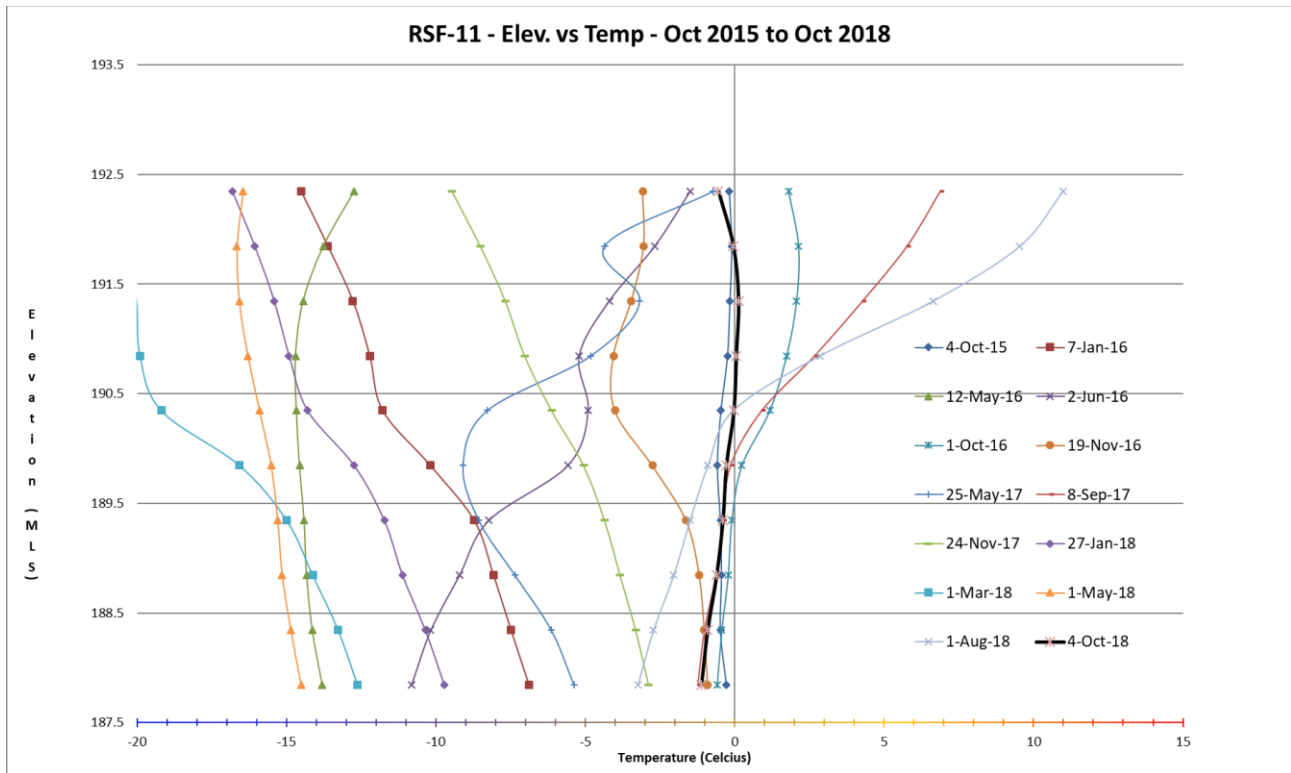
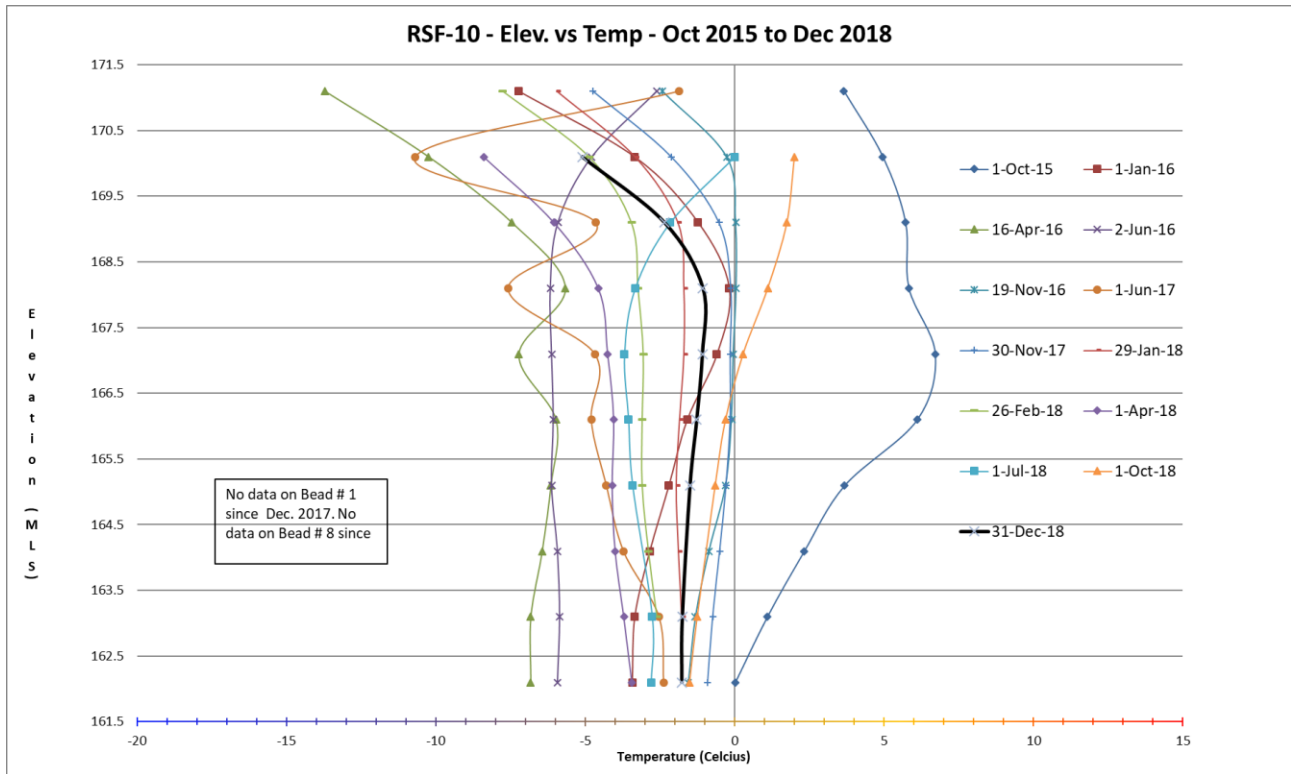


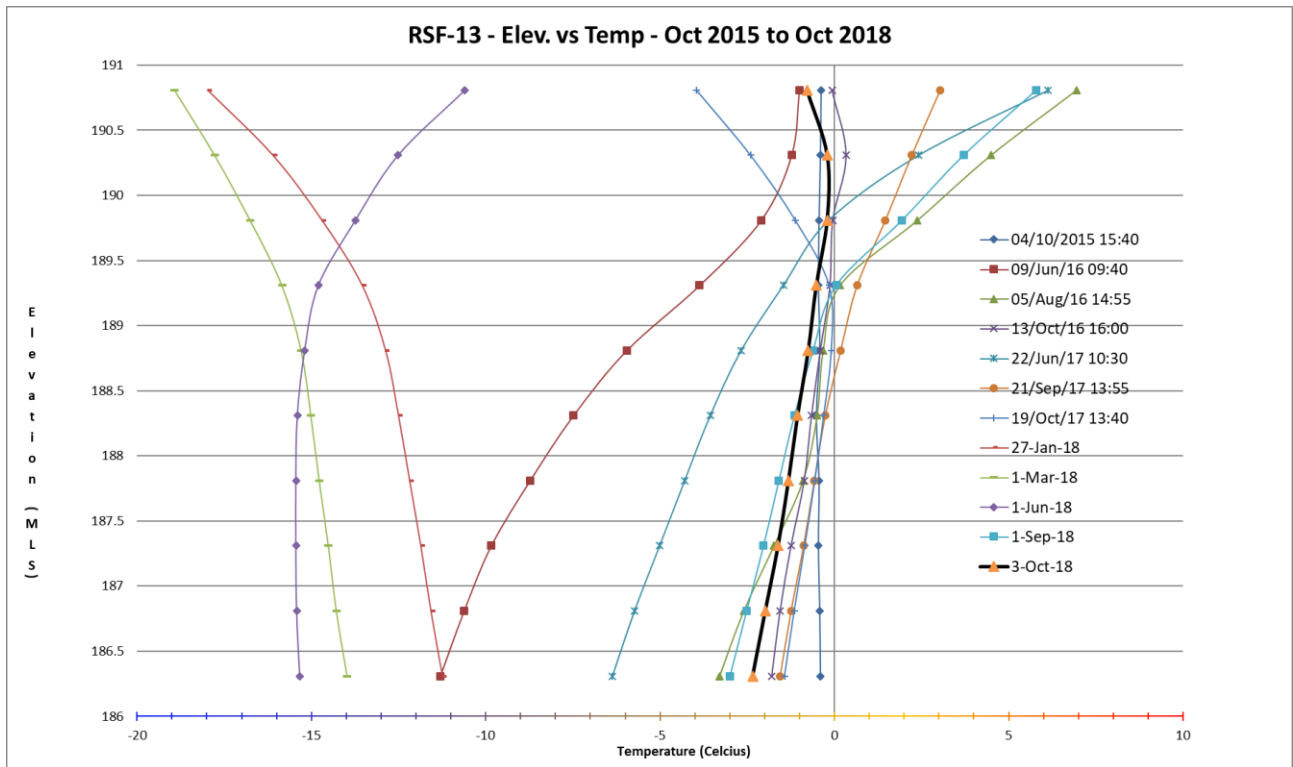
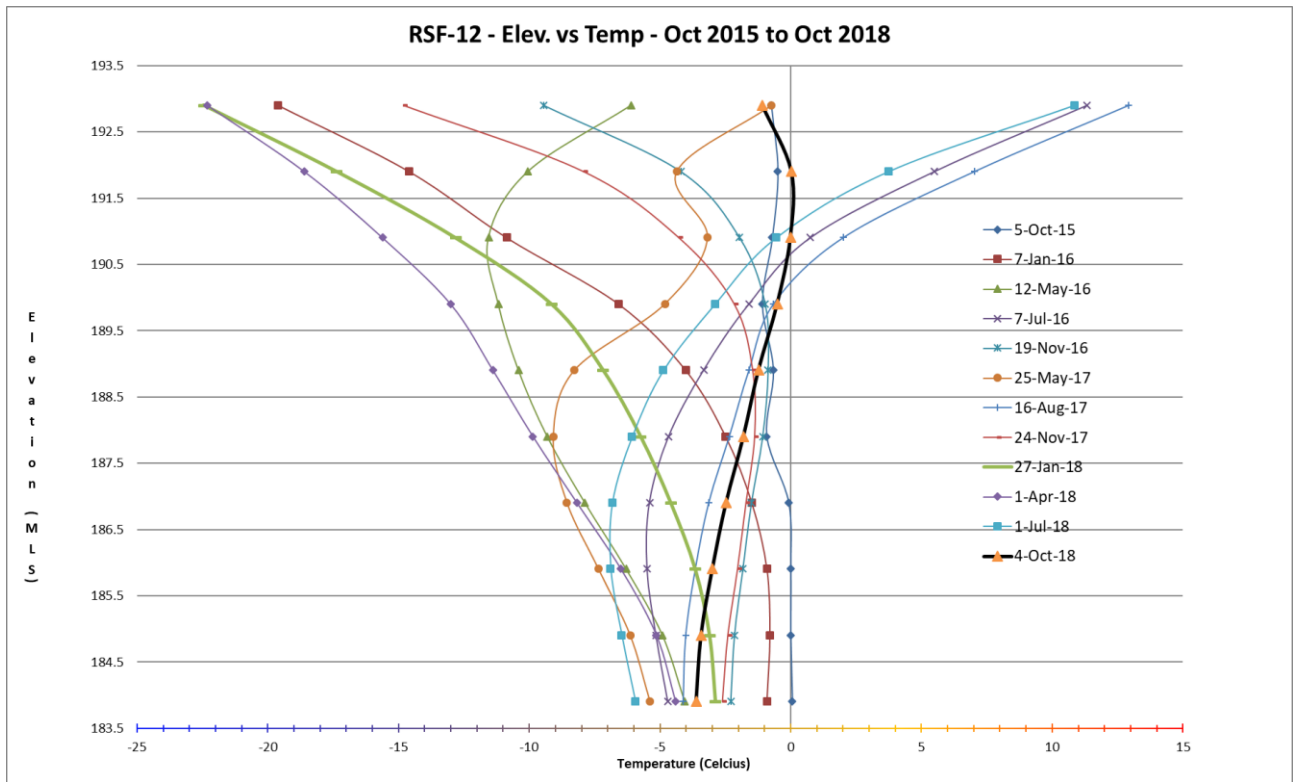
RSF-8 - Elev. vs Temp - Oct 2015 to Dec 2018



RSF-9 - Elev. vs Temp - Oct 2015 to Dec 2018

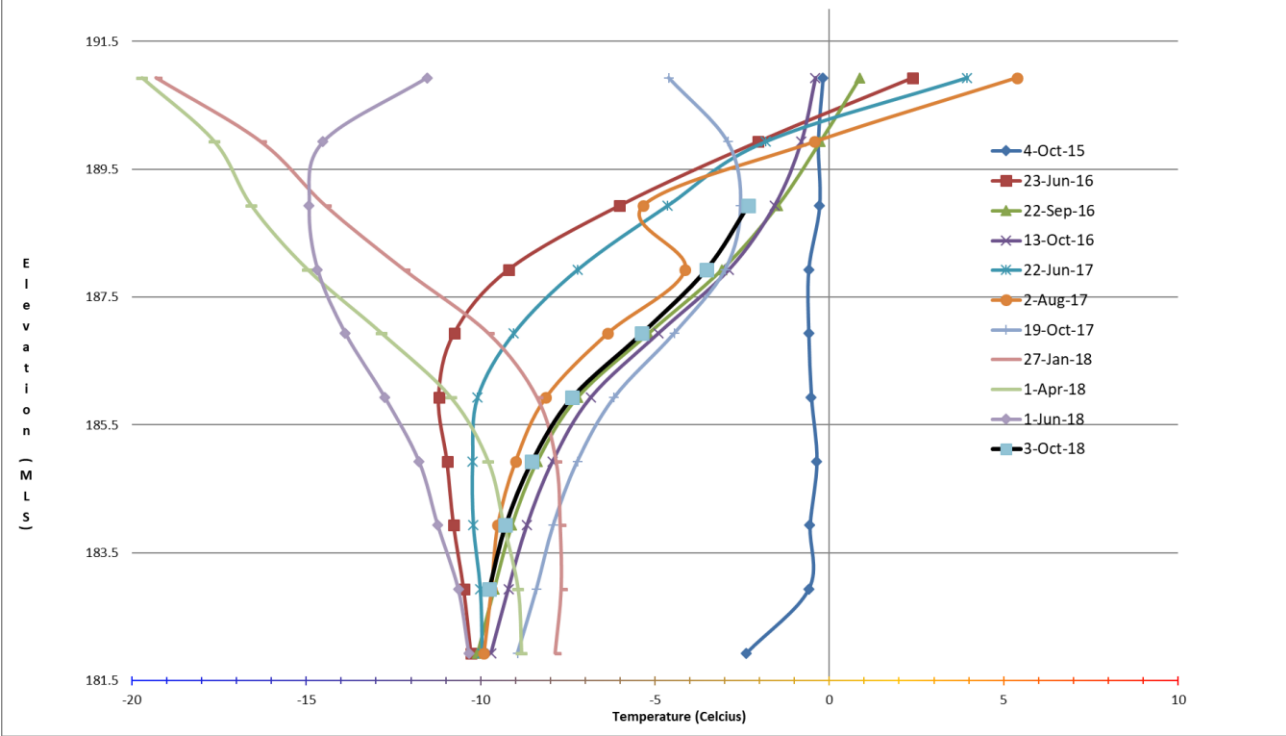




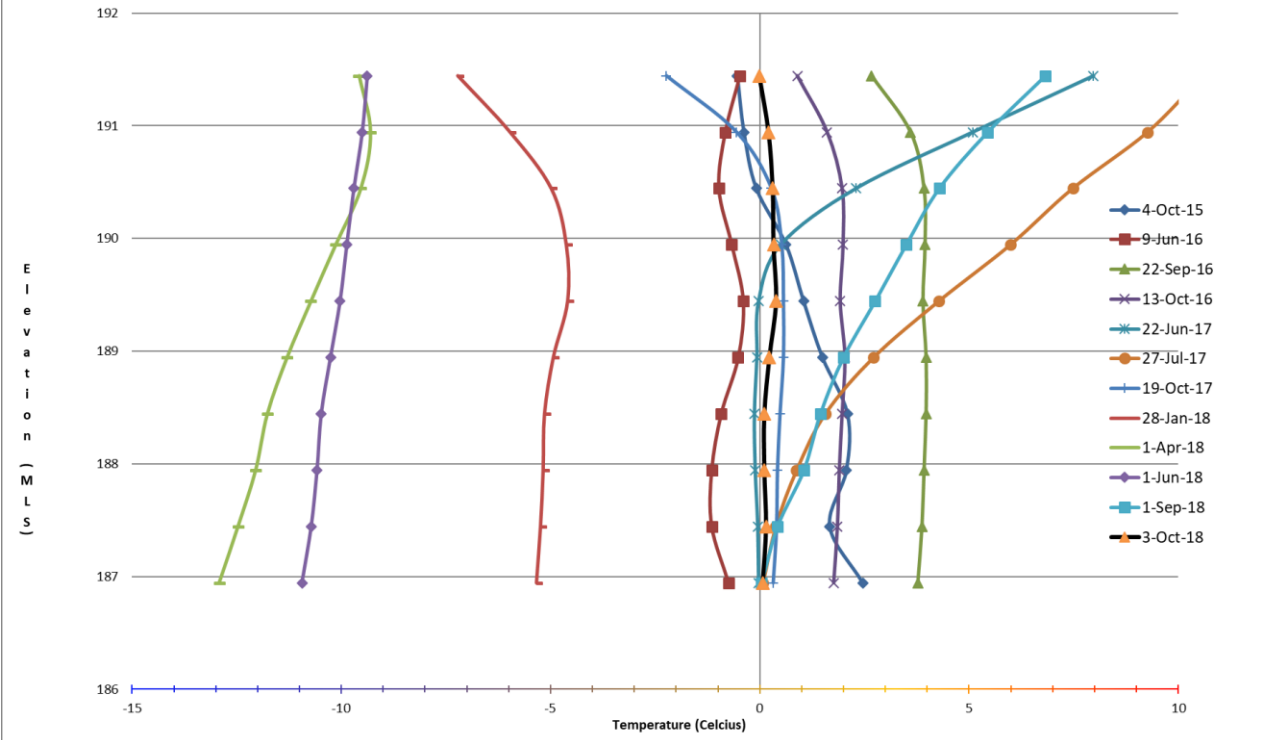




RSF-14 - Elev. vs Temp - Oct 2015 to Oct 2018



RSF-15 - Elev. vs Temp - Oct 2015 to Oct 2018



RSF-16 - Elev. vs Temp - Oct 2015 to Oct 2018

