

Appendix 25

Meadowbank GN spill reports



Canada

NT-NU SPILL REPORT

OIL, GASOLINE, CHEMICALS AND OTHER HAZARDOUS MATERIALS

NT-NU 24-HOUR SPILL REPORT LINE

TEL: (867) 920-8130

FAX: (867) 873-6924

EMAIL: spills@gov.nt.ca

REPORT LINE USE ONLY

A	REPORT DATE: MONTH - DAY - YEAR 01-04-2018	REPORT TIME 16:15	<input type="checkbox"/> ORIGINAL SPILL REPORT, OR		REPORT NUMBER _____
	OCCURRENCE DATE: MONTH - DAY - YEAR 01-03-2018	OCCURRENCE TIME 04:00	<input type="checkbox"/> UPDATE # _____ TO THE ORIGINAL SPILL REPORT		
C	LAND USE PERMIT NUMBER (IF APPLICABLE) KIOL-BL-14	WATER LICENCE NUMBER (IF APPLICABLE) NWB-2AM-MEA-1525			
D	GEOGRAPHIC PLACE NAME OR DISTANCE AND DIRECTION FROM NAMED LOCATION MEADOWBANK MINE SITE	REGION <input type="checkbox"/> NWT <input checked="" type="checkbox"/> NUNAVUT <input type="checkbox"/> ADJACENT JURISDICTION OR OCEAN			
E	LATITUDE DEGREES 65 MINUTES 00 SECONDS 46	LONGITUDE DEGREES 96 MINUTES 02 SECONDS 59			
F	RESPONSIBLE PARTY OR VESSEL NAME AGNICO EAGLE	RESPONSIBLE PARTY ADDRESS OR OFFICE LOCATION BAKER LAKE X0X 0A0			
G	ANY CONTRACTOR INVOLVED	CONTRACTOR ADDRESS OR OFFICE LOCATION			
H	PRODUCT SPILLED Hydraulic Oil	QUANTITY IN LITRES, KILOGRAMS OR CUBIC METRES 200 LITERS	U.N. NUMBER N/A		
	SECOND PRODUCT SPILLED (IF APPLICABLE)	QUANTITY IN LITRES, KILOGRAMS OR CUBIC METRES	U.N. NUMBER		
I	SPILL SOURCE EXCAVATOR BAC 07	SPILL CAUSE BUSTED HOSE	AREA OF CONTAMINATION IN SQUARE METRES 5 m2		
J	FACTORS AFFECTING SPILL OR RECOVERY	DESCRIBE ANY ASSISTANCE REQUIRED	HAZARDS TO PERSONS, PROPERTY OR ENVIRONMENT		
K	ADDITIONAL INFORMATION, COMMENTS, ACTIONS PROPOSED OR TAKEN TO CONTAIN, RECOVER OR DISPOSE OF SPILLED PRODUCT AND CONTAMINATED MATERIALS The operator saw a leak of Hydraulic Oil coming from the Hammer. He stop the equipment and called the maintenance to fix the hose. It seem that when the Hammer operate, the vibration cause a friction of the hose and with the pressure the hose busted. All contaminated material was collected and brought to the landfarm. There were no off impacts or discharge to any receiving watercourses. Distance to the closest lake is estimated at 200 meters. Spill Location: Northing; 65°00'45.8" Easting : 96° 02'59.2" on IOL Contact information: Martin Archambault 819-759-3555 ext. 6744				
L	REPORTED TO SPILL LINE BY Martin Archambault	POSITION Sr Coordinator	EMPLOYER Agnico Eagle Mines	LOCATION CALLING FROM Meadowbank	TELEPHONE 8197593555
M	ANY ALTERNATE CONTACT Robin Allard	POSITION Sr Coordinator	EMPLOYER Agnico Eagle Mines	ALTERNATE CONTACT LOCATION Meadowbank	ALTERNATE TELEPHONE 8197593555
REPORT LINE USE ONLY					
N	RECEIVED AT SPILL LINE BY	POSITION STATION OPERATOR	EMPLOYER	LOCATION CALLED YELLOWKNIFE, NT	REPORT LINE NUMBER (867) 920-8130
LEAD AGENCY <input type="checkbox"/> EC <input type="checkbox"/> CCG <input type="checkbox"/> GNWT <input type="checkbox"/> GN <input type="checkbox"/> ILA <input type="checkbox"/> INAC <input type="checkbox"/> NEB <input type="checkbox"/> TC			SIGNIFICANCE <input type="checkbox"/> MINOR <input type="checkbox"/> MAJOR <input type="checkbox"/> UNKNOWN		FILE STATUS <input type="checkbox"/> OPEN <input type="checkbox"/> CLOSED
AGENCY	CONTACT NAME		CONTACT TIME	REMARKS	
LEAD AGENCY					
FIRST SUPPORT AGENCY					
SECOND SUPPORT AGENCY					
THIRD SUPPORT AGENCY					



January 4th, 2018, Bac 7 Hydraulic Oil spill
(GN Report No 18-005)

Please find the following information as a follow up to the Spill report submitted January 4th, 2018 by Agnico Eagle Meadowbank division. This detailed report is submitted to the Inspector in compliance with the conditions under the Nunavut Water Board License 2AM-MEA1525, Part H, Item 8c.

Spill Description

During the operation of his equipment, the operator saw a leak of Hydraulic Oil coming from the hammer. He stopped immediately the equipment.



Spill location: Northing 65°00'45.8" Easting 96°02'59.2" on IOL.

There were no off site impact or discharge to any receiving watercourses. The distance to the closest lake is estimated at 200 meters.

Cause of Spill

The vibration, while we use the hammer, caused a friction between the hose and a metal part. With the pressure in the hose, this one busted and leaks happened.

Remediation Actions

When the operator saw the leak, the equipment has been immediately stopped. He called a mechanic to fix the problem. All the contaminated material was collected and disposed in the landfarm.



Corrective measures

The hoses are inspected as part of the preventive maintenance program done on site. Routine visual inspection of the hydraulic system is also performed during pre-operations checks.

Closure

We trust that the above details described appropriately the spill incident that occurred at the Meadowbank on January 4th, 2018 and the cleanup activities. Please contact the undersigned should you have any questions.



Martin Archambault
Environmental Senior Coordinator
martin.archambault@agnicoeagle.com
T: 819.759.3555 x6744

Agnico Eagle Mines Limited
Meadowbank Division
Baker Lake, Nunavut, Canada
XOC OAO

AGNICO EAGLE





Canada

NT-NU SPILL REPORT

OIL, GASOLINE, CHEMICALS AND OTHER HAZARDOUS MATERIALS

NT-NU 24-HOUR SPILL REPORT LINE

TEL: (867) 920-8130

FAX: (867) 873-6924

EMAIL: spills@gov.nt.ca

REPORT LINE USE ONLY

A	REPORT DATE: MONTH - DAY - YEAR 02-07-2018		REPORT TIME 12:30		<input type="checkbox"/> ORIGINAL SPILL REPORT, OR <input type="checkbox"/> UPDATE # _____ TO THE ORIGINAL SPILL REPORT	REPORT NUMBER _____
	B	OCCURRENCE DATE: MONTH - DAY - YEAR 02-06-2018		OCCURRENCE TIME 19:30		
C		LAND USE PERMIT NUMBER (IF APPLICABLE) KIOL-BL-14			WATER LICENCE NUMBER (IF APPLICABLE) NWB-2AM-MEA-1525	
	D	GEOGRAPHIC PLACE NAME OR DISTANCE AND DIRECTION FROM NAMED LOCATION MEADOWBANK MINE SITE				REGION <input type="checkbox"/> NWT <input checked="" type="checkbox"/> NUNAVUT <input type="checkbox"/> ADJACENT JURISDICTION OR OCEAN
E		LATITUDE DEGREES 65 MINUTES 01 SECONDS 06			LONGITUDE DEGREES 96 MINUTES 03 SECONDS 16	
	F	RESPONSIBLE PARTY OR VESSEL NAME AGNICO EAGLE		RESPONSIBLE PARTY ADDRESS OR OFFICE LOCATION BAKER LAKE X0X 0A0		
G		ANY CONTRACTOR INVOLVED		CONTRACTOR ADDRESS OR OFFICE LOCATION		
	H	PRODUCT SPILLED Hydraulic Oil		QUANTITY IN LITRES, KILOGRAMS OR CUBIC METRES 100 liters		U.N. NUMBER N/A
SECOND PRODUCT SPILLED (IF APPLICABLE)		QUANTITY IN LITRES, KILOGRAMS OR CUBIC METRES		U.N. NUMBER		
I	SPILL SOURCE Haul Truck HTR 23		SPILL CAUSE Mechanical issue		AREA OF CONTAMINATION IN SQUARE METRES 10 m2	
	FACTORS AFFECTING SPILL OR RECOVERY		DESCRIBE ANY ASSISTANCE REQUIRED		HAZARDS TO PERSONS, PROPERTY OR ENVIRONMENT	
K	ADDITIONAL INFORMATION, COMMENTS, ACTIONS PROPOSED OR TAKEN TO CONTAIN, RECOVER OR DISPOSE OF SPILLED PRODUCT AND CONTAMINATED MATERIALS At the beginning of the shift, the operator took out his parking brake but the red light stayed on in the dash. The other truck drive beside him, told him to stay there cause he have a leak. The operator stopped the engine right away. Outside he saw the leak coming. All contaminated material was collected and brought to the landfarm.					
	Spill Location: Northing; 65°01'06.5" Easting : 96° 03'16.1" on IOL There were no off-site impacts or discharge to any receiving watercourses. The distance to the closest lake is more than 500 m Contact information: Martin Archambault (819) 759-3555 Ext 6744					
L	REPORTED TO SPILL LINE BY Martin Archambault		POSITION Sr Coordinator		EMPLOYER Agnico Eagle Mines	
	LOCATION CALLING FROM Meadowbank		TELEPHONE 8197593555			
M	ANY ALTERNATE CONTACT Robin Allard		POSITION Sr Coordinator		EMPLOYER Agnico Eagle Mines	
	ALTERNATE CONTACT LOCATION Meadowbank		ALTERNATE TELEPHONE 8197593555			
REPORT LINE USE ONLY						
N	RECEIVED AT SPILL LINE BY		POSITION STATION OPERATOR		EMPLOYER	
	LOCATION CALLED YELLOWKNIFE, NT		REPORT LINE NUMBER (867) 920-8130			
LEAD AGENCY <input type="checkbox"/> EC <input type="checkbox"/> CCG <input type="checkbox"/> GNWT <input type="checkbox"/> GN <input type="checkbox"/> ILA <input type="checkbox"/> INAC <input type="checkbox"/> NEB <input type="checkbox"/> TC			SIGNIFICANCE <input type="checkbox"/> MINOR <input type="checkbox"/> MAJOR <input type="checkbox"/> UNKNOWN			FILE STATUS <input type="checkbox"/> OPEN <input type="checkbox"/> CLOSED
AGENCY		CONTACT NAME		CONTACT TIME		REMARKS
LEAD AGENCY						
FIRST SUPPORT AGENCY						
SECOND SUPPORT AGENCY						
THIRD SUPPORT AGENCY						



AGNICO EAGLE

2018-02-06 MBK PUSHBACK PARKING 100 HYDRAULIC OIL

(Report No 18-035)

Please find the following information as a follow up to the Spill report submitted February 6th, 2018 by Agnico Eagle Meadowbank division. This detailed report is submitted to the Inspector in compliance with the conditions under the Nunavut Water Board License 2AM-MEA1525, Part H, Item 8c.

Spill Description

At the beginning of the shift, the operator took out his parking brake but the red light stayed on in the dash. The other truck drive beside, told him to stay there because he have a leak. The operator stopped the engine right away. Outside he saw the leak coming



Spill location: Northing 65°01'06.5" Easting 96°03'16.1" on IOL.

There were no off site impact or discharge to any receiving watercourses. The distance to the closest lake is estimated at 500 meters.

Cause of Spill

The spill occurred after hydraulic hose broken on the hauling equipment.

Remediation Actions

All contaminated material was collected and brought to the landfarm.



Corrective measures

The hydraulic system including hoses and fittings are inspected as part of the preventive maintenance program done on site. Routine visual inspection of the hydraulic system is also performed during pre-operations checks.

Closure

We trust that the above details described appropriately the spill incident that occurred at the Meadowbank on February 6th, 2018 and the cleanup activities. Please contact the undersigned should you have any questions.



Martin Archambault
Environmental Senior Coordinator
martin.archambault@agnicoeagle.com
T: 819.759.3555 x6744

Agnico Eagle Mines Limited
Meadowbank Division
Baker Lake, Nunavut, Canada
XOC OAO





Canada

NT-NU SPILL REPORT

OIL, GASOLINE, CHEMICALS AND OTHER HAZARDOUS MATERIALS

NT-NU 24-HOUR SPILL REPORT LINE

TEL: (867) 920-8130

FAX: (867) 873-6924

EMAIL: spills@gov.nt.ca

REPORT LINE USE ONLY

A	REPORT DATE: MONTH – DAY – YEAR 02-08-2018	REPORT TIME 09:00	<input type="checkbox"/> ORIGINAL SPILL REPORT, OR <input type="checkbox"/> UPDATE # _____ TO THE ORIGINAL SPILL REPORT	REPORT NUMBER _____
B	OCCURRENCE DATE: MONTH – DAY – YEAR 02-07-2018	OCCURRENCE TIME 13:00		
C	LAND USE PERMIT NUMBER (IF APPLICABLE) KIOL-BL-14	WATER LICENCE NUMBER (IF APPLICABLE) NWB-2AM-MEA-1525		
D	GEOGRAPHIC PLACE NAME OR DISTANCE AND DIRECTION FROM NAMED LOCATION MEADOWBANK MINE SITE	REGION <input type="checkbox"/> NWT <input checked="" type="checkbox"/> NUNAVUT <input type="checkbox"/> ADJACENT JURISDICTION OR OCEAN		
E	LATITUDE DEGREES 65 MINUTES 04 SECONDS 10	LONGITUDE DEGREES 96 MINUTES 00 SECONDS 44		
F	RESPONSIBLE PARTY OR VESSEL NAME AGNICO EAGLE	RESPONSIBLE PARTY ADDRESS OR OFFICE LOCATION BAKER LAKE X0X 0A0		
G	ANY CONTRACTOR INVOLVED	CONTRACTOR ADDRESS OR OFFICE LOCATION		
H	PRODUCT SPILLED Hydraulic Oil	QUANTITY IN LITRES, KILOGRAMS OR CUBIC METRES 150 liters	U.N. NUMBER N/A	
	SECOND PRODUCT SPILLED (IF APPLICABLE)	QUANTITY IN LITRES, KILOGRAMS OR CUBIC METRES	U.N. NUMBER	
I	SPILL SOURCE Haul Truck HTR 20	SPILL CAUSE Mechanical issue	AREA OF CONTAMINATION IN SQUARE METRES 12 m2	
J	FACTORS AFFECTING SPILL OR RECOVERY	DESCRIBE ANY ASSISTANCE REQUIRED	HAZARDS TO PERSONS, PROPERTY OR ENVIRONMENT	
K	ADDITIONAL INFORMATION, COMMENTS, ACTIONS PROPOSED OR TAKEN TO CONTAIN, RECOVER OR DISPOSE OF SPILLED PRODUCT AND CONTAMINATED MATERIALS <p>Haul Truck 20 was on standby because a brake issue. The engine was running idling to maintain enough heat in a very cold weather. A worker passed close to the Haul truck and saw a leak under the equipment. He called the maintenance shop to fixe the problem. The truck was towed at the shop and the spill was collected and brought to the landfarm</p> <p>Spill Location: Northing; 65°04'06.5" Easting : 96° 00'43.7" on IOL</p> <p>There were no off-site impacts or discharge to any receiving watercourses. The distance to the closest lake is more than 1 000 m</p> <p>Contact Information: Martin Archambault (819) 759-3555 Ext 6744</p>			
L	REPORTED TO SPILL LINE BY Martin Archambault	POSITION Sr Coordinator	EMPLOYER Agnico Eagle Mines	LOCATION CALLING FROM Meadowbank
M	ANY ALTERNATE CONTACT Robin Allard	POSITION Sr Coordinator	EMPLOYER Agnico Eagle Mines	ALTERNATE CONTACT LOCATION Meadowbank
REPORT LINE USE ONLY				
N	RECEIVED AT SPILL LINE BY	POSITION STATION OPERATOR	EMPLOYER	LOCATION CALLED YELLOWKNIFE, NT
				REPORT LINE NUMBER (867) 920-8130
LEAD AGENCY <input type="checkbox"/> EC <input type="checkbox"/> CCG <input type="checkbox"/> GNWT <input type="checkbox"/> GN <input type="checkbox"/> ILA <input type="checkbox"/> INAC <input type="checkbox"/> NEB <input type="checkbox"/> TC		SIGNIFICANCE <input type="checkbox"/> MINOR <input type="checkbox"/> MAJOR <input type="checkbox"/> UNKNOWN		FILE STATUS <input type="checkbox"/> OPEN <input type="checkbox"/> CLOSED
AGENCY	CONTACT NAME	CONTACT TIME	REMARKS	
LEAD AGENCY				
FIRST SUPPORT AGENCY				
SECOND SUPPORT AGENCY				
THIRD SUPPORT AGENCY				



AGNICO EAGLE

2018-02-07 MBK PHASER 150 HYDRAULIC OIL

(Report No 18-038)

Please find the following information as a follow up to the Spill report submitted February 8th, 2018 by Agnico Eagle Meadowbank division. This detailed report is submitted to the Inspector in compliance with the conditions under the Nunavut Water Board License 2AM-MEA1525, Part H, Item 8c.

Spill Description

Haul Truck 20 was on standby because a brake issue. The engine was running idling to maintain enough heat in a very cold weather. A worker passed close to the Haul truck and saw a leak under the equipment. He called the maintenance shop to fix the problem.



Spill location: Northing 65°04'06.5" Easting 96°00'43.7" on IOL.

There were no off site impact or discharge to any receiving watercourses. The distance to the closest lake is estimated at 1 000 meters.

Cause of Spill

The spill occurred after rear wheel seal broken.

Remediation Actions

All contaminated material was collected and brought to the landfarm.



Corrective measures

The hydraulic system including hoses and fittings are inspected as part of the preventive maintenance program done on site. We keep the motor of the haul truck running during a very cold weather, it help to maintain a good oil temperature and it put less stress on the seal.

Closure

We trust that the above details described appropriately the spill incident that occurred at the Meadowbank on February 7th, 2018 and the cleanup activities. Please contact the undersigned should you have any questions.

Martin Archambault
Environmental Senior Coordinator
martin.archambault@agnicoeagle.com
T: 819.759.3555 x6744

Agnico Eagle Mines Limited
Meadowbank Division
Baker Lake, Nunavut, Canada
XOC OAO





Canada

NT-NU SPILL REPORT

OIL, GASOLINE, CHEMICALS AND OTHER HAZARDOUS MATERIALS

NT-NU 24-HOUR SPILL REPORT LINE

TEL: (867) 920-8130

FAX: (867) 873-6924

EMAIL: spills@gov.nt.ca

REPORT LINE USE ONLY

A	REPORT DATE: MONTH – DAY – YEAR 02-12-2018	REPORT TIME 21:00	<input checked="" type="checkbox"/> ORIGINAL SPILL REPORT, OR <input type="checkbox"/> UPDATE # _____ TO THE ORIGINAL SPILL REPORT	REPORT NUMBER _____
B	OCCURRENCE DATE: MONTH – DAY – YEAR 02-12-2018	OCCURRENCE TIME 16:00		
C	LAND USE PERMIT NUMBER (IF APPLICABLE) KIOL-BL-14	WATER LICENCE NUMBER (IF APPLICABLE) NWB-2AM-MEA-1525		
D	GEOGRAPHIC PLACE NAME OR DISTANCE AND DIRECTION FROM NAMED LOCATION MEADOWBANK MINE SITE	REGION <input type="checkbox"/> NWT <input checked="" type="checkbox"/> NUNAVUT <input type="checkbox"/> ADJACENT JURISDICTION OR OCEAN		
E	LATITUDE DEGREES 65 MINUTES 02 SECONDS 14	LONGITUDE DEGREES 96 MINUTES 03 SECONDS 58		
F	RESPONSIBLE PARTY OR VESSEL NAME AGNICO EAGLE MINES LTD	RESPONSIBLE PARTY ADDRESS OR OFFICE LOCATION BAKER LAKE X0X 0A0		
G	ANY CONTRACTOR INVOLVED	CONTRACTOR ADDRESS OR OFFICE LOCATION		
H	PRODUCT SPILLED HYDRAULIC OIL	QUANTITY IN LITRES, KILOGRAMS OR CUBIC METRES 200 LITERS	U.N. NUMBER N/A	
	SECOND PRODUCT SPILLED (IF APPLICABLE)	QUANTITY IN LITRES, KILOGRAMS OR CUBIC METRES	U.N. NUMBER	
I	SPILL SOURCE EXCAVATOR	SPILL CAUSE HOSE	AREA OF CONTAMINATION IN SQUARE METRES 10 M3	
J	FACTORS AFFECTING SPILL OR RECOVERY	DESCRIBE ANY ASSISTANCE REQUIRED	HAZARDS TO PERSONS, PROPERTY OR EQUIPMENT	

K	ADDITIONAL INFORMATION, COMMENTS, ACTIONS PROPOSED OR TAKEN TO CONTAIN, RECOVER OR DISPOSE OF SPILLED PRODUCT AND CONTAMINATED MATERIALS During operations in Pit E3, the operator noticed that the equipment was leaking and immediately stopped. Upon inspection, the hydraulic line to the main pump had failed. The contaminated material was collected and a portion containing ore was brought to the mill crusher and the remaining material brought to the Landfarm area. There were no off site impacts or discharge to any receiving watercourses. Distance to the closest lake is estimated at 150 meters outside of Pit E3. Spill location : Northing: 65'01'03" Easting: 96'03'07" on IOL Contact information : Robin Allard 819-759-3555 ext. 6744			
----------	--	--	--	--

L	REPORTED TO SPILL LINE BY ROBIN ALLARD	POSITION SR COORDINATOR	EMPLOYER Agnico Eagle Mines	LOCATION CALLING FROM MEADOWBANK	TELEPHONE 8197593555
M	ANY ALTERNATE CONTACT M ARCHAMBAULT	POSITION SR COORDINATOR	EMPLOYER Agnico Eagle Mines	ALTERNATE CONTACT LOCATION MEADOWBANK	ALTERNATE TELEPHONE 8677934610

REPORT LINE USE ONLY					
N	RECEIVED AT SPILL LINE BY	POSITION STATION OPERATOR	EMPLOYER	LOCATION CALLED YELLOWKNIFE, NT	REPORT LINE NUMBER (867) 920-8130
LEAD AGENCY <input type="checkbox"/> EC <input type="checkbox"/> CCG <input type="checkbox"/> GNWT <input type="checkbox"/> GN <input type="checkbox"/> ILA <input type="checkbox"/> INAC <input type="checkbox"/> NEB <input type="checkbox"/> TC			SIGNIFICANCE <input type="checkbox"/> MINOR <input type="checkbox"/> MAJOR <input type="checkbox"/> UNKNOWN		FILE STATUS <input type="checkbox"/> OPEN <input type="checkbox"/> CLOSED
AGENCY		CONTACT NAME	CONTACT TIME	REMARKS	
LEAD AGENCY					
FIRST SUPPORT AGENCY					
SECOND SUPPORT AGENCY					
THIRD SUPPORT AGENCY					



February 12th, 2018 Pit E3

GN reference # : 2018-042

Please find the following information as a follow up to the Spill report submitted February 12th 2018 by Agnico Eagle Meadowbank division. This detailed report is submitted to the Inspector in compliance with the conditions under the Nunavut Water Board License 2AM-MEA1525, Part H, Item 8c.

Spill Description

During loading operations in Pit E3, an hydraulic line on the backhoe failed and caused fluid to be spilled on the ground.

Spill location: Easting 65'01'03" 96'03'07"

There were no off site impact or discharge to any receiving watercourses. The distance to the closest lake is estimated at 150 meters outside of pit E3.



Cause of Spill

The spill was caused by the failure of a hose on one of the lines of the main hydraulic pump.

Remediation Actions

The equipment was stopped as soon as the operator noticed the leak, thus stopping the spill. Upon field repair, the equipment safely was removed from the area and the contaminated area collected. A section of the loading zone being ore, the majority (75%) of the collected material was brought to the crusher to go through the milling process. The remainder of the material was brought to the Landfarm area.



Corrective measures

The hydraulic system, including hoses on equipment, is inspected as part of the preventive maintenance program done on site. Pre-operation checks also include visual inspection of the hydraulic system.

Closure

We trust that the above details described appropriately the spill incident that occurred at the Meadowbank on February 12th 2018 and the cleanup activities. Please contact the undersigned should you have any questions.



Robin Allard
Environmental Senior Coordinator

robin.allard@agnicoeagle.com

T: 819.759.3555 x6744

Agnico Eagle Mines Limited
Meadowbank Division

AGNICO EAGLE 



Canada

NT-NU SPILL REPORT

OIL, GASOLINE, CHEMICALS AND OTHER HAZARDOUS MATERIALS

NT-NU 24-HOUR SPILL REPORT LINE

TEL: (867) 920-8130

FAX: (867) 873-6924

EMAIL: spills@gov.nt.ca

REPORT LINE USE ONLY

A	REPORT DATE: MONTH - DAY - YEAR 02-26-2018	REPORT TIME 18:00	<input type="checkbox"/> ORIGINAL SPILL REPORT, OR <input type="checkbox"/> UPDATE # _____ TO THE ORIGINAL SPILL REPORT	REPORT NUMBER _____	
	OCCURRENCE DATE: MONTH - DAY - YEAR 02-25-2018	OCCURRENCE TIME 03:30			
C	LAND USE PERMIT NUMBER (IF APPLICABLE) KIOL-BL-14	WATER LICENCE NUMBER (IF APPLICABLE) NWB-2AM-MEA-1525			
D	GEOGRAPHIC PLACE NAME OR DISTANCE AND DIRECTION FROM NAMED LOCATION MEADOWBANK MINE SITE	REGION <input type="checkbox"/> NWT <input checked="" type="checkbox"/> NUNAVUT <input type="checkbox"/> ADJACENT JURISDICTION OR OCEAN			
E	LATITUDE DEGREES 65 MINUTES 04 SECONDS 23	LONGITUDE DEGREES 95 MINUTES 59 SECONDS 54			
F	RESPONSIBLE PARTY OR VESSEL NAME AGNICO EAGLE	RESPONSIBLE PARTY ADDRESS OR OFFICE LOCATION BAKER LAKE X0X 0A0			
G	ANY CONTRACTOR INVOLVED	CONTRACTOR ADDRESS OR OFFICE LOCATION			
H	PRODUCT SPILLED Hydraulic Oil	QUANTITY IN LITRES, KILOGRAMS OR CUBIC METRES 600 Liters	U.N. NUMBER N/A		
	SECOND PRODUCT SPILLED (IF APPLICABLE)	QUANTITY IN LITRES, KILOGRAMS OR CUBIC METRES	U.N. NUMBER		
I	SPILL SOURCE Shovel FGL 1250	SPILL CAUSE Mechanical issue	AREA OF CONTAMINATION IN SQUARE METRES 30 m2		
J	FACTORS AFFECTING SPILL OR RECOVERY	DESCRIBE ANY ASSISTANCE REQUIRED	HAZARDS TO PERSONS, PROPERTY OR EQUIPMENT		
K	ADDITIONAL INFORMATION, COMMENTS, ACTIONS PROPOSED OR TAKEN TO CONTAIN, RECOVER OR DISPOSE OF SPILLED PRODUCT AND CONTAMINATED MATERIALS <p>The shovel was mucking on a pad of marginal and the grade control saw some oil and smoke coming from the shovel. The operator saw it too and brought the shovel out of the pad for future repair. The oil made a major trail on the ground and the trail is probably on the waste material. The tank was full before the incident and after she was completely empty, the capacity of this tank is 600 liters. The material has been removed and brought</p> <p>There were no off-site impacts or discharge to any receiving watercourses. The distance to the closest lake is more than 1 000 m</p> <p>Spill Location: Northing; 65°04'23.3" Easting : 96° 59'54.1" on IOL</p> <p>Contact Information: Martin Archambault (819) 759-3555 Ext 6744</p>				
L	REPORTED TO SPILL LINE BY Martin Archambault	POSITION Sr Coordinator	EMPLOYER Agnico Eagle Mines	LOCATION CALLING FROM Meadowbank	TELEPHONE 8197593555
M	ANY ALTERNATE CONTACT Robin Allard	POSITION Sr Coordinator	EMPLOYER Agnico Eagle Mines	ALTERNATE CONTACT LOCATION Meadowbank	ALTERNATE TELEPHONE 8677934610
REPORT LINE USE ONLY					
N	RECEIVED AT SPILL LINE BY	POSITION STATION OPERATOR	EMPLOYER	LOCATION CALLED YELLOWKNIFE, NT	REPORT LINE NUMBER (867) 920-8130
LEAD AGENCY <input type="checkbox"/> EC <input type="checkbox"/> CCG <input type="checkbox"/> GNWT <input type="checkbox"/> GN <input type="checkbox"/> ILA <input type="checkbox"/> INAC <input type="checkbox"/> NEB <input type="checkbox"/> TC			SIGNIFICANCE <input type="checkbox"/> MINOR <input type="checkbox"/> MAJOR <input type="checkbox"/> UNKNOWN		FILE STATUS <input type="checkbox"/> OPEN <input type="checkbox"/> CLOSED
AGENCY	CONTACT NAME		CONTACT TIME	REMARKS	
LEAD AGENCY					
FIRST SUPPORT AGENCY					
SECOND SUPPORT AGENCY					
THIRD SUPPORT AGENCY					



AGNICO EAGLE

2018-02-25 MBK Vault Pit 600 liters Hydraulic Oil

(Report No 2018-055)

Please find the following information as a follow up to the Spill report submitted February 26th, 2018 by Agnico Eagle Meadowbank division. This detailed report is submitted to the Inspector in compliance with the conditions under the Nunavut Water Board License 2AM-MEA1525, Part H, Item 8c.

Spill Description

The shovel was mucking on a pad of marginal and the grade control technician saw some oil and smoke coming from the shovel. The operator saw it too and brought the shovel out of the pad for future repair. The oil made a major trail on the ground and the trail is probably on the waste material or marginal



Spill location: Northing 65°04'23.3" Easting 96°59'54.1" on IOL.

There were no off site impact or discharge to any receiving watercourses. The distance to the closest lake is estimated at 1 000 meters.

Cause of Spill

The spill occurred after hydraulic "O"Ring failure on the equipment.

Remediation Actions

All contaminated material was collected and brought to the crusher.



Corrective measures

The hydraulic system including hoses and fittings are inspected as part of the preventive maintenance program done on site. Routine visual inspection of the hydraulic system is also performed during pre-operations checks.

Closure

We trust that the above details described appropriately the spill incident that occurred at the Meadowbank on February 25th, 2018 and the cleanup activities. Please contact the undersigned should you have any questions.

Martin Archambault
Environmental Senior Coordinator
martin.archambault@agnicoeagle.com
T: 819.759.3555 x6744

Agnico Eagle Mines Limited
Meadowbank Division
Baker Lake, Nunavut, Canada
XOC OAO





Canada

NT-NU SPILL REPORT

OIL, GASOLINE, CHEMICALS AND OTHER HAZARDOUS MATERIALS

NT-NU 24-HOUR SPILL REPORT LINE

TEL: (867) 920-8130

FAX: (867) 873-6924

EMAIL: spills@gov.nt.ca

REPORT LINE USE ONLY

A	REPORT DATE: MONTH – DAY – YEAR 02-27-2018	REPORT TIME 11:00	<input type="checkbox"/> ORIGINAL SPILL REPORT, OR <input type="checkbox"/> UPDATE # _____ TO THE ORIGINAL SPILL REPORT	REPORT NUMBER _____
B	OCCURRENCE DATE: MONTH – DAY – YEAR 02-27-2018	OCCURRENCE TIME 4:30		
C	LAND USE PERMIT NUMBER (IF APPLICABLE) KIOL-BL-14	WATER LICENCE NUMBER (IF APPLICABLE) NWB-2AM-ME-1525		
D	GEOGRAPHIC PLACE NAME OR DISTANCE AND DIRECTION FROM NAMED LOCATION MEADOWBANKMINE SITE	REGION <input type="checkbox"/> NWT <input checked="" type="checkbox"/> NUNAVUT <input type="checkbox"/> ADJACENT JURISDICTION OR OCEAN		
E	LATITUDE DEGREES 65 MINUTES 04 SECONDS 15	LONGITUDE DEGREES 96 MINUTES 00 SECONDS 45		
F	RESPONSIBLE PARTY OR VESSEL NAME AGNICO EAGLE	RESPONSIBLE PARTY ADDRESS OR OFFICE LOCATION BAKER LAKE X0X 0A0		
G	ANY CONTRACTOR INVOLVED	CONTRACTOR ADDRESS OR OFFICE LOCATION		
H	PRODUCT SPILLED HYDRAULIC OIL	QUANTITY IN LITRES, KILOGRAMS OR CUBIC METRES 120 liters	U.N. NUMBER N/A	
	SECOND PRODUCT SPILLED (IF APPLICABLE)	QUANTITY IN LITRES, KILOGRAMS OR CUBIC METRES	U.N. NUMBER	
I	SPILL SOURCE Excavator	SPILL CAUSE Hose leak	AREA OF CONTAMINATION IN SQUARE METRES 8 m2	
J	FACTORS AFFECTING SPILL OR RECOVERY	DESCRIBE ANY ASSISTANCE REQUIRED	HAZARDS TO PERSONS, PROPERTY OR EQUIPMENT	
K	ADDITIONAL INFORMATION, COMMENTS, ACTIONS PROPOSED OR TAKEN TO CONTAIN, RECOVER OR DISPOSE OF SPILLED PRODUCT AND CONTAMINATED MATERIALS The stick leaking during the day shift and it getting worst during a night shift. At 4:30 the maintenance decided to stop the shovel. The lube truck added 120 liters of hydraulic oil in the tank and brought the equipment to the shop. There were no off-site impacts or discharge to any receiving watercourses. The distance to the closest lake is more than 600 m Contaminated material was brought in the crusher. Spill Location: Northing; 65°04'15.4" Easting : 96° 00'44.7" on IOL Contact Information: Martin Archambault (819) 759-3555 Ext 6744			
L	REPORTED TO SPILL LINE BY Martin Archambault	POSITION Sr Coordinator	EMPLOYER Agnico Eagle Mines	LOCATION CALLING FROM Meadowbank
M	ANY ALTERNATE CONTACT Robin Allard	POSITION Sr Coordinator	EMPLOYER Agnico Eagle Mines	ALTERNATE CONTACT LOCATION Meadowbank
REPORT LINE USE ONLY				
N	RECEIVED AT SPILL LINE BY	POSITION STATION OPERATOR	EMPLOYER	LOCATION CALLED YELLOWKNIFE, NT
				REPORT LINE NUMBER (867) 920-8130
LEAD AGENCY <input type="checkbox"/> EC <input type="checkbox"/> CCG <input type="checkbox"/> GNWT <input type="checkbox"/> GN <input type="checkbox"/> ILA <input type="checkbox"/> INAC <input type="checkbox"/> NEB <input type="checkbox"/> TC		SIGNIFICANCE <input type="checkbox"/> MINOR <input type="checkbox"/> MAJOR <input type="checkbox"/> UNKNOWN		FILE STATUS <input type="checkbox"/> OPEN <input type="checkbox"/> CLOSED
AGENCY	CONTACT NAME	CONTACT TIME	REMARKS	
LEAD AGENCY				
FIRST SUPPORT AGENCY				
SECOND SUPPORT AGENCY				
THIRD SUPPORT AGENCY				



AGNICO EAGLE

2018-02-27 MBK Phaser Pit 120 liters Hydraulic Oil

(Report No 2018-056)

Please find the following information as a follow up to the Spill report submitted February 27th, 2018 by Agnico Eagle Meadowbank division. This detailed report is submitted to the Inspector in compliance with the conditions under the Nunavut Water Board License 2AM-MEA1525, Part H, Item 8c.

Spill Description

During the day shift, the stick had a small leak. But it was getting worst during a night shift and it the maintenance had decided to stop the shovel and brought it to the shop to fix the problem.



Spill location: Northing 65°04'15.4" Easting 96° 00'44.7" on IOL.

There were no off site impact or discharge to any receiving watercourses. The distance to the closest lake is more than 600 meters.

Cause of Spill

The spill occurred after hydraulic "O-ring failure on a cylinder of the equipment.

Remediation Actions

All contaminated material was collected and brought to the crusher.



Corrective measures

The hydraulic system including hoses and fittings are inspected as part of the preventive maintenance program done on site. Routine visual inspection of the hydraulic system is also performed during pre-operations checks.

Closure

We trust that the above details described appropriately the spill incident that occurred at the Meadowbank on February 27th, 2018 and the cleanup activities. Please contact the undersigned should you have any questions.



Martin Archambault
Environmental Senior Coordinator
martin.archambault@agnicoeagle.com
T: 819.759.3555 x6744

Agnico Eagle Mines Limited
Meadowbank Division
Baker Lake, Nunavut, Canada
XOC OAO

AGNICO EAGLE





Canada

NT-NU SPILL REPORT

OIL, GASOLINE, CHEMICALS AND OTHER HAZARDOUS MATERIALS

NT-NU 24-HOUR SPILL REPORT LINE

TEL: (867) 920-8130

FAX: (867) 873-6924

EMAIL: spills@gov.nt.ca

REPORT LINE USE ONLY

A	REPORT DATE: MONTH – DAY – YEAR 03-13-2018	REPORT TIME 9:00	<input checked="" type="checkbox"/> ORIGINAL SPILL REPORT, OR <input type="checkbox"/> UPDATE # _____ TO THE ORIGINAL SPILL REPORT	REPORT NUMBER _____
B	OCCURRENCE DATE: MONTH – DAY – YEAR 03-12-2018	OCCURRENCE TIME 17:00		
C	LAND USE PERMIT NUMBER (IF APPLICABLE) KIOL-BL-14	WATER LICENCE NUMBER (IF APPLICABLE) NWB-2AM-MEA-1525		
D	GEOGRAPHIC PLACE NAME OR DISTANCE AND DIRECTION FROM NAMED LOCATION MEADOWBANK MINE SITE	REGION <input type="checkbox"/> NWT <input checked="" type="checkbox"/> NUNAVUT <input type="checkbox"/> ADJACENT JURISDICTION OR OCEAN		
E	LATITUDE DEGREES 65 MINUTES 02 SECONDS 14	LONGITUDE DEGREES 96 MINUTES 03 SECONDS 58		
F	RESPONSIBLE PARTY OR VESSEL NAME AGNICO EAGLE MINES LTD	RESPONSIBLE PARTY ADDRESS OR OFFICE LOCATION BAKER LAKE X0X 0A0		
G	ANY CONTRACTOR INVOLVED	CONTRACTOR ADDRESS OR OFFICE LOCATION		
H	PRODUCT SPILLED HYDRAULIC OIL	QUANTITY IN LITRES, KILOGRAMS OR CUBIC METRES 250 LITERS	U.N. NUMBER N/A	
	SECOND PRODUCT SPILLED (IF APPLICABLE)	QUANTITY IN LITRES, KILOGRAMS OR CUBIC METRES	U.N. NUMBER	
I	SPILL SOURCE BACKHOE	SPILL CAUSE HOSE	AREA OF CONTAMINATION IN SQUARE METRES 12 M3	
J	FACTORS AFFECTING SPILL OR RECOVERY	DESCRIBE ANY ASSISTANCE REQUIRED	HAZARDS TO PERSONS, PROPERTY OR EQUIPMENT	

K	ADDITIONAL INFORMATION, COMMENTS, ACTIONS PROPOSED OR TAKEN TO CONTAIN, RECOVER OR DISPOSE OF SPILLED PRODUCT AND CONTAMINATED MATERIALS During operations in Pit E5, as the backhoe was loading a haul truck, the driver of the truck noticed oil leaking from the loading equipment and called the operator. It was immediately stopped. The contaminated material was collected with the excavator, once repaired, and the material brought to the Landfarm area. There were no off site impacts or discharge to any receiving watercourses. Distance to the closest lake is estimated at 150 meters outside of Pit E5. Spill location : Northing: 65'04'22" Easting: 96'00'32" on IOL Contact information : Robin Allard 819-759-3555 ext. 6744			
----------	---	--	--	--

L	REPORTED TO SPILL LINE BY ROBIN ALLARD	POSITION SR COORDINATOR	EMPLOYER Agnico Eagle Mines	LOCATION CALLING FROM MEADOWBANK	TELEPHONE 8197593555
M	ANY ALTERNATE CONTACT Nancy D-Harvey	POSITION SUPERINTENDENT	EMPLOYER Agnico Eagle Mines	ALTERNATE CONTACT LOCATION MEADOWBANK	ALTERNATE TELEPHONE 8677934610

REPORT LINE USE ONLY					
N	RECEIVED AT SPILL LINE BY	POSITION STATION OPERATOR	EMPLOYER	LOCATION CALLED YELLOWKNIFE, NT	REPORT LINE NUMBER (867) 920-8130
LEAD AGENCY <input type="checkbox"/> EC <input type="checkbox"/> CCG <input type="checkbox"/> GNWT <input type="checkbox"/> GN <input type="checkbox"/> ILA <input type="checkbox"/> INAC <input type="checkbox"/> NEB <input type="checkbox"/> TC			SIGNIFICANCE <input type="checkbox"/> MINOR <input type="checkbox"/> MAJOR <input type="checkbox"/> UNKNOWN		FILE STATUS <input type="checkbox"/> OPEN <input type="checkbox"/> CLOSED
AGENCY		CONTACT NAME	CONTACT TIME	REMARKS	
LEAD AGENCY					
FIRST SUPPORT AGENCY					
SECOND SUPPORT AGENCY					
THIRD SUPPORT AGENCY					



March 12th, 2018 Phaser Pit

GN reference # : 2018-084

Please find the following information as a follow up to the Spill report submitted March 13th 2018 by Agnico Eagle Meadowbank division. This detailed report is submitted to the Inspector in compliance with the conditions under the Nunavut Water Board License 2AM-MEA1525, Part H, Item 8c.

Spill Description

Please note that an error was made in the original description of the spill report as the incident happened in Phaser Pit and not Pit E5 as previously stated. Location coordinates remain unchanged: Easting 65'04'22" 96'00'32"

During loading operations in **Phaser Pit**, the driver of the haul truck noticed a spill from the loading equipment, BAC11, and called the operator to notify him of the situation. The machine was safely moved out and stopped for repairs and cleanup.

There were no off site impact or discharge to any receiving watercourses. The distance to the closest lake is estimated at 1000 meters outside of Phaser pit.



Cause of Spill

The spill was caused by the failure of a O-ring on the hose on one of the lines of the main hydraulic pump.

Remediation Actions

The equipment was stopped as soon as the operator noticed the leak then moved for field repairs and to proceed to clean-up of the area. The contaminated material collected was brought to the Landfarm.



Corrective measures

The hydraulic system, including hoses on equipment, is inspected as part of the preventive maintenance program done on site. Pre-operation checks also include visual inspection of the hydraulic system. This equipment BAC11, was also brought in for complete and full maintenance, including the hydraulic system.

Closure

We trust that the above details described appropriately the spill incident that occurred at the Meadowbank on March 12th 2018 and the cleanup activities. Please contact the undersigned should you have any questions.

Robin Allard
Environmental Senior Coordinator

robin.allard@agnicoeagle.com

T: 819.759.3555 x6744

Agnico Eagle Mines Limited
Meadowbank Division

AGNICO EAGLE



Canada

NT-NU SPILL REPORT

OIL, GASOLINE, CHEMICALS AND OTHER HAZARDOUS MATERIALS

NT-NU 24-HOUR SPILL REPORT LINE

TEL: (867) 920-8130

FAX: (867) 873-6924

EMAIL: spills@gov.nt.ca

REPORT LINE USE ONLY

A	REPORT DATE: MONTH – DAY – YEAR 03-17-2018	REPORT TIME 10:00	<input checked="" type="checkbox"/> ORIGINAL SPILL REPORT, OR <input type="checkbox"/> UPDATE # _____ TO THE ORIGINAL SPILL REPORT	REPORT NUMBER _____
	OCCURRENCE DATE: MONTH – DAY – YEAR 03-16-2018	OCCURRENCE TIME 14:00		
C	LAND USE PERMIT NUMBER (IF APPLICABLE) KIOL-BL-14	WATER LICENCE NUMBER (IF APPLICABLE) NWB-2AM-MEA-1525		
	GEOGRAPHIC PLACE NAME OR DISTANCE AND DIRECTION FROM NAMED LOCATION MEADOWBANK MINE SITE	REGION <input type="checkbox"/> NWT <input checked="" type="checkbox"/> NUNAVUT <input type="checkbox"/> ADJACENT JURISDICTION OR OCEAN		
E	LATITUDE DEGREES 65 MINUTES 02 SECONDS 14	LONGITUDE DEGREES 96 MINUTES 03 SECONDS 58		
	RESPONSIBLE PARTY OR VESSEL NAME AGNICO EAGLE MINES LTD	RESPONSIBLE PARTY ADDRESS OR OFFICE LOCATION BAKER LAKE X0X 0A0		
H	ANY CONTRACTOR INVOLVED	CONTRACTOR ADDRESS OR OFFICE LOCATION		
	PRODUCT SPILLED HYDRAULIC OIL	QUANTITY IN LITRES, KILOGRAMS OR CUBIC METRES 200 LITERS	U.N. NUMBER N/A	
I	SECOND PRODUCT SPILLED (IF APPLICABLE)	QUANTITY IN LITRES, KILOGRAMS OR CUBIC METRES	U.N. NUMBER	
	SPILL SOURCE BACKHOE	SPILL CAUSE HYDRAULIC PUMP	AREA OF CONTAMINATION IN SQUARE METRES 10 M3	
J	FACTORS AFFECTING SPILL OR RECOVERY	DESCRIBE ANY ASSISTANCE REQUIRED	HAZARDS TO PERSONS, PROPERTY OR EQUIPMENT	
	ADDITIONAL INFORMATION, COMMENTS, ACTIONS PROPOSED OR TAKEN TO CONTAIN, RECOVER OR DISPOSE OF SPILLED PRODUCT AND CONTAMINATED MATERIALS During operations in Pit A, a rock damaged the hydraulic pump of the backhoe loading material. The equipment was immediately stopped. Once repaired the area was scrapped clean. Being ore, it was brought to the crusher to go through the milling process. There were no off site impacts or discharge to any receiving watercourses. Distance to the closest lake is estimated at 700 meters outside of Pit A. Spill location : Northing: 65'01'55" Easting: 96'02'59" on IOL Contact information : Robin Allard 819-759-3555 ext. 6744			
L	REPORTED TO SPILL LINE BY ROBIN ALLARD	POSITION SR COORDINATOR	EMPLOYER Agnico Eagle Mines	LOCATION CALLING FROM MEADOWBANK
	TELEPHONE 8197593555			
M	ANY ALTERNATE CONTACT Nancy D-Harvey	POSITION SUPERINTENDENT	EMPLOYER Agnico Eagle Mines	ALTERNATE CONTACT MEADOWBANK
	ALTERNATE TELEPHONE 8677934610	LOCATION		
REPORT LINE USE ONLY				
N	RECEIVED AT SPILL LINE BY	POSITION STATION OPERATOR	EMPLOYER	LOCATION CALLED YELLOWKNIFE, NT
	REPORT LINE NUMBER (867) 920-8130			
LEAD AGENCY <input type="checkbox"/> EC <input type="checkbox"/> CCG <input type="checkbox"/> GNWT <input type="checkbox"/> GN <input type="checkbox"/> ILA <input type="checkbox"/> INAC <input type="checkbox"/> NEB <input type="checkbox"/> TC		SIGNIFICANCE <input type="checkbox"/> MINOR <input type="checkbox"/> MAJOR <input type="checkbox"/> UNKNOWN		FILE STATUS <input type="checkbox"/> OPEN <input type="checkbox"/> CLOSED
AGENCY	CONTACT NAME	CONTACT TIME	REMARKS	
LEAD AGENCY				
FIRST SUPPORT AGENCY				
SECOND SUPPORT AGENCY				
THIRD SUPPORT AGENCY				



March 16th, 2018 Pit A

GN reference # : 2018-090

Please find the following information as a follow up to the Spill report submitted March 17th 2018 by Agnico Eagle Meadowbank division. This detailed report is submitted to the Inspector in compliance with the conditions under the Nunavut Water Board License 2AM-MEA1525, Part H, Item 8c.

Spill Description

During operations in Pit A the hydraulic pump of the backhoe failed and caused hydraulic oil to spill in the ground.

Spill location: Easting 65'01'55" 96'02'59"

There were no off site impact or discharge to any receiving watercourses. The distance to the closest lake is estimated at 750 meters outside of Pit A.



Cause of Spill

The spill was caused when a rock underneath the unit damaged the hydraulic pump of the equipment.

Remediation Actions

The equipment was stopped as soon as the operator noticed the leak. Once repaired, the area was scrapped clean. Being ore, it was collected and brought to the crusher to go through the milling process.



Corrective measures

Operators were reminded of ensuring a clear work area to prevent rock damage during loading and cleaning operations and performing proper and continuous work area inspections during work shift.

Closure

We trust that the above details described appropriately the spill incident that occurred at the Meadowbank on March 16th 2018 and the cleanup activities. Please contact the undersigned should you have any questions.



Robin Allard
Environmental Senior Coordinator

robin.allard@agnicoeagle.com

T: 819.759.3555 x6744

Agnico Eagle Mines Limited
Meadowbank Division

AGNICO EAGLE 



Canada

NT-NU SPILL REPORT

OIL, GASOLINE, CHEMICALS AND OTHER HAZARDOUS MATERIALS

NT-NU 24-HOUR SPILL REPORT LINE

TEL: (867) 920-8130

FAX: (867) 873-6924

EMAIL: spills@gov.nt.ca

REPORT LINE USE ONLY

A	REPORT DATE: MONTH – DAY – YEAR 03-18-2018	REPORT TIME 17:00	<input checked="" type="checkbox"/> ORIGINAL SPILL REPORT, OR <input type="checkbox"/> UPDATE # _____ TO THE ORIGINAL SPILL REPORT	REPORT NUMBER _____
	OCCURRENCE DATE: MONTH – DAY – YEAR 03-17-2018	OCCURRENCE TIME 17:30		
C	LAND USE PERMIT NUMBER (IF APPLICABLE) KIOL-BL-14	WATER LICENCE NUMBER (IF APPLICABLE) NWB-2AM-MEA-1525		
	GEOGRAPHIC PLACE NAME OR DISTANCE AND DIRECTION FROM NAMED LOCATION MEADOWBANK MINE SITE	REGION <input type="checkbox"/> NWT <input checked="" type="checkbox"/> NUNAVUT <input type="checkbox"/> ADJACENT JURISDICTION OR OCEAN		
E	LATITUDE DEGREES 65 MINUTES 02 SECONDS 14	LONGITUDE DEGREES 96 MINUTES 03 SECONDS 58		
	RESPONSIBLE PARTY OR VESSEL NAME AGNICO EAGLE MINES LTD	RESPONSIBLE PARTY ADDRESS OR OFFICE LOCATION BAKER LAKE X0X 0A0		
H	PRODUCT SPILLED HYDRAULIC OIL	QUANTITY IN LITRES, KILOGRAMS OR CUBIC METRES 150 LITERS	U.N. NUMBER N/A	
	SECOND PRODUCT SPILLED (IF APPLICABLE)	QUANTITY IN LITRES, KILOGRAMS OR CUBIC METRES	U.N. NUMBER	
I	SPILL SOURCE BACKHOE	SPILL CAUSE HYDRAULIC PUMP	AREA OF CONTAMINATION IN SQUARE METRES 8 M3	
	FACTORS AFFECTING SPILL OR RECOVERY	DESCRIBE ANY ASSISTANCE REQUIRED	HAZARDS TO PERSONS, PROPERTY OR EQUIPMENT	

K	ADDITIONAL INFORMATION, COMMENTS, ACTIONS PROPOSED OR TAKEN TO CONTAIN, RECOVER OR DISPOSE OF SPILLED PRODUCT AND CONTAMINATED MATERIALS			
	<p>During operations in Pit E, a steel pipe on the main boom cylinder broke causing hydraulic oil to leak out on the ground. The backhoe was stopped immediately for repairs. The contaminated material will be collected and brought to the Landfarm area.</p> <p>There were no off site impacts or discharge to any receiving watercourses. Distance to the closest lake is estimated at 150 meters outside of Pit E.</p> <p>Spill location : Northing: 65°00'50" Easting: 96°03'15" on IOL.</p> <p>Contact information : Robin Allard 819-759-3555 ext. 6744</p>			

L	REPORTED TO SPILL LINE BY ROBIN ALLARD	POSITION SR COORDINATOR	EMPLOYER Agnico Eagle Mines	LOCATION CALLING FROM MEADOWBANK	TELEPHONE 8197593555
	ANY ALTERNATE CONTACT Nancy D-Harvey	POSITION SUPERINTENDENT	EMPLOYER Agnico Eagle Mines	ALTERNATE CONTACT LOCATION MEADOWBANK	ALTERNATE TELEPHONE 8677934610

REPORT LINE USE ONLY					
N	RECEIVED AT SPILL LINE BY	POSITION STATION OPERATOR	EMPLOYER	LOCATION CALLED YELLOWKNIFE, NT	REPORT LINE NUMBER (867) 920-8130
	LEAD AGENCY <input type="checkbox"/> EC <input type="checkbox"/> CCG <input type="checkbox"/> GNWT <input type="checkbox"/> GN <input type="checkbox"/> ILA <input type="checkbox"/> INAC <input type="checkbox"/> NEB <input type="checkbox"/> TC		SIGNIFICANCE <input type="checkbox"/> MINOR <input type="checkbox"/> MAJOR <input type="checkbox"/> UNKNOWN		FILE STATUS <input type="checkbox"/> OPEN <input type="checkbox"/> CLOSED
AGENCY		CONTACT NAME	CONTACT TIME	REMARKS	
LEAD AGENCY					
FIRST SUPPORT AGENCY					
SECOND SUPPORT AGENCY					
THIRD SUPPORT AGENCY					



March 17th, 2018 Pit E

GN reference # : 2018-092

Please find the following information as a follow up to the Spill report submitted March 18th 2018 by Agnico Eagle Meadowbank division. This detailed report is submitted to the Inspector in compliance with the conditions under the Nunavut Water Board License 2AM-MEA1525, Part H, Item 8c.

Spill Description

A steel pipe on the main boom cylinder of backhoe #7 broke during loading operations in Pit E.

Spill location: Easting 65'00'50" 96'03'15"

There were no off site impact or discharge to any receiving watercourses. The distance to the closest lake is estimated at 150 meters outside of Pit E.



Cause of Spill

The spill was caused when steel supporting pipe on the main boom stick broke causing hydraulic oil to be spilled on the ground.

Remediation Actions

The equipment was stopped immediately for field repairs. Once completed, the area was scrapped clean and contaminated material was brought to the Landfill.



Corrective measures

The hydraulic system, including hoses on equipment, is inspected as part of the preventive maintenance program done on site. Pre-operation checks also include visual inspection of the hydraulic system.

Closure

We trust that the above details described appropriately the spill incident that occurred at the Meadowbank on March 17th 2018 and the cleanup activities. Please contact the undersigned should you have any questions.

A handwritten signature in black ink, appearing to read 'Robin Allard', on a light blue background.

Robin Allard
Environmental Senior Coordinator

robin.allard@agnicoeagle.com

T: 819.759.3555 x6744

Agnico Eagle Mines Limited
Meadowbank Division

AGNICO EAGLE 



Canada

NT-NU SPILL REPORT

OIL, GASOLINE, CHEMICALS AND OTHER HAZARDOUS MATERIALS

NT-NU 24-HOUR SPILL REPORT LINE

TEL: (867) 920-8130

FAX: (867) 873-6924

EMAIL: spills@gov.nt.ca

REPORT LINE USE ONLY

A	REPORT DATE: MONTH - DAY - YEAR 04-01-2018	REPORT TIME 14:30	<input type="checkbox"/> ORIGINAL SPILL REPORT, OR <input type="checkbox"/> UPDATE # _____ TO THE ORIGINAL SPILL REPORT	REPORT NUMBER _____	
	OCCURRENCE DATE: MONTH - DAY - YEAR 03-31-2018	OCCURRENCE TIME 16:00			
C	LAND USE PERMIT NUMBER (IF APPLICABLE) KIOL-BL-14	WATER LICENCE NUMBER (IF APPLICABLE) NWB-2AM-1525			
D	GEOGRAPHIC PLACE NAME OR DISTANCE AND DIRECTION FROM NAMED LOCATION MEADOWBANK MINE SITE		REGION <input type="checkbox"/> NWT <input checked="" type="checkbox"/> NUNAVUT <input type="checkbox"/> ADJACENT JURISDICTION OR OCEAN		
	LATITUDE DEGREES 65 MINUTES 05 SECONDS 00		LONGITUDE DEGREES 96 MINUTES 00 SECONDS 32		
F	RESPONSIBLE PARTY OR VESSEL NAME AGNICO EAGLE	RESPONSIBLE PARTY ADDRESS OR OFFICE LOCATION BAKER LAKE X0X 0A0			
G	ANY CONTRACTOR INVOLVED	CONTRACTOR ADDRESS OR OFFICE LOCATION			
H	PRODUCT SPILLED Coolant	QUANTITY IN LITRES, KILOGRAMS OR CUBIC METRES 379 liters	U.N. NUMBER N/A		
	SECOND PRODUCT SPILLED (IF APPLICABLE)	QUANTITY IN LITRES, KILOGRAMS OR CUBIC METRES	U.N. NUMBER		
I	SPILL SOURCE Haul Truck	SPILL CAUSE Mechanical issue	AREA OF CONTAMINATION IN SQUARE METRES 12 m2		
J	FACTORS AFFECTING SPILL OR RECOVERY	DESCRIBE ANY ASSISTANCE REQUIRED	HAZARDS TO PERSONS, PROPERTY OR EQUIPMENT		
K	ADDITIONAL INFORMATION, COMMENTS, ACTIONS PROPOSED OR TAKEN TO CONTAIN, RECOVER OR DISPOSE OF SPILLED PRODUCT AND CONTAMINATED MATERIALS				
	A bearing from the radiator fan has broken. The fan hit the radiator and punctured it. The radiator has emptied from his content. The operator called a mechanic department to repair it.				
	There were no off-site impacts or discharge to any receiving watercourses. The distance to the closest lake is 600 m				
	Contaminated material was brought in the tailing.				
Spill Location: Northing; 65°05'00.3" Easting : 96° 00'32.3" on IOL					
Contact Information: Martin Archambault (819) 759-3555 Ext 6744					
L	REPORTED TO SPILL LINE BY Martin Archambault	POSITION Sr Coordinator	EMPLOYER Agnico Eagle Mines	LOCATION CALLING FROM Meadowbank	TELEPHONE 8197593555
	ANY ALTERNATE CONTACT Nancy D-Harvey	POSITION Superintendent	EMPLOYER Agnico Eagle	ALTERNATE CONTACT LOCATION Meadowbank	ALTERNATE TELEPHONE 8677934510
REPORT LINE USE ONLY					
N	RECEIVED AT SPILL LINE BY	POSITION STATION OPERATOR	EMPLOYER	LOCATION CALLED YELLOWKNIFE, NT	REPORT LINE NUMBER (867) 920-8130
	LEAD AGENCY <input type="checkbox"/> EC <input type="checkbox"/> CCG <input type="checkbox"/> GNWT <input type="checkbox"/> GN <input type="checkbox"/> ILA <input type="checkbox"/> INAC <input type="checkbox"/> NEB <input type="checkbox"/> TC		SIGNIFICANCE <input type="checkbox"/> MINOR <input type="checkbox"/> MAJOR <input type="checkbox"/> UNKNOWN		FILE STATUS <input type="checkbox"/> OPEN <input type="checkbox"/> CLOSED
AGENCY	CONTACT NAME		CONTACT TIME	REMARKS	
LEAD AGENCY					
FIRST SUPPORT AGENCY					
SECOND SUPPORT AGENCY					
THIRD SUPPORT AGENCY					



March 31ST, 2018 MBK VAULT DUMP 379 COOLANT

GN reference # : 2018-109

Please find the following information as a follow up to the Spill report submitted March 31st 2018 by Agnico Eagle Meadowbank division. This detailed report is submitted to the Inspector in compliance with the conditions under the Nunavut Water Board License 2AM-MEA1525, Part H, Item 8c.

Spill Description

A bearing from the radiator fan has broken. The fan hit the radiator and punctured it. The radiator has emptied from his content. The operator called a mechanic department to repair it.

Spill Location: Northing; 65°05'00.3" Easting: 96° 00'32.3" on IOL

There were no off site impact or discharge to any receiving watercourses. The distance to the closest lake is estimated at 600 meters.



Cause of Spill

The spill was caused when the bearing from the radiator broke and hit the radiator.

Remediation Actions

The equipment was stopped immediately and the maintenance was advised for repairs. All contaminated material was brought to the proper place.



Corrective measures

The coolant system, including hoses, radiator on equipment, is inspected as part of the preventive maintenance program done on site. Pre-operation checks also include visual inspection of the coolant system.

Closure

We trust that the above details described appropriately the spill incident that occurred at the Meadowbank on March 31st 2018 and the cleanup activities. Please contact the undersigned should you have any questions.

Martin Archambault
Environmental Senior Coordinator
martin.archambault@agnicoeagle.com
T: 819.759.3555 x6744
Agnico Eagle Mines Limited
Meadowbank Division
Baker Lake, Nunavut, Canada
X0C 0A0

agnicoeagle.com





Canada

NT-NU SPILL REPORT

OIL, GASOLINE, CHEMICALS AND OTHER HAZARDOUS MATERIALS

NT-NU 24-HOUR SPILL REPORT LINE

TEL: (867) 920-8130

FAX: (867) 873-6924

EMAIL: spills@gov.nt.ca

REPORT LINE USE ONLY

A	REPORT DATE: MONTH – DAY – YEAR 04-11-2018	REPORT TIME 7:30	<input checked="" type="checkbox"/> ORIGINAL SPILL REPORT, OR <input type="checkbox"/> UPDATE # _____ TO THE ORIGINAL SPILL REPORT	REPORT NUMBER _____
B	OCCURRENCE DATE: MONTH – DAY – YEAR 04-10-2018	OCCURRENCE TIME 16:15		
C	LAND USE PERMIT NUMBER (IF APPLICABLE) KIOL-BL-14	WATER LICENCE NUMBER (IF APPLICABLE) NWB-2AM-MEA-1525		
D	GEOGRAPHIC PLACE NAME OR DISTANCE AND DIRECTION FROM NAMED LOCATION MEADOWBANK MINE SITE	REGION <input type="checkbox"/> NWT <input checked="" type="checkbox"/> NUNAVUT <input type="checkbox"/> ADJACENT JURISDICTION OR OCEAN		
E	LATITUDE DEGREES 65 MINUTES 02 SECONDS 14	LONGITUDE DEGREES 96 MINUTES 03 SECONDS 58		
F	RESPONSIBLE PARTY OR VESSEL NAME AGNICO EAGLE MINES LTD	RESPONSIBLE PARTY ADDRESS OR OFFICE LOCATION BAKER LAKE X0X 0A0		
G	ANY CONTRACTOR INVOLVED	CONTRACTOR ADDRESS OR OFFICE LOCATION		
H	PRODUCT SPILLED HYDRAULIC OIL	QUANTITY IN LITRES, KILOGRAMS OR CUBIC METRES 350 LITERS	U.N. NUMBER N/A	
	SECOND PRODUCT SPILLED (IF APPLICABLE)	QUANTITY IN LITRES, KILOGRAMS OR CUBIC METRES	U.N. NUMBER	
I	SPILL SOURCE HAUL TRUCK	SPILL CAUSE HOSE	AREA OF CONTAMINATION IN SQUARE METRES 100 M2	
J	FACTORS AFFECTING SPILL OR RECOVERY	DESCRIBE ANY ASSISTANCE REQUIRED	HAZARDS TO PERSONS, PROPERTY OR EQUIPMENT	

K	ADDITIONAL INFORMATION, COMMENTS, ACTIONS PROPOSED OR TAKEN TO CONTAIN, RECOVER OR DISPOSE OF SPILLED PRODUCT AND CONTAMINATED MATERIALS During operations in Vault pit, as the haul truck was dumping a load of material at the waste rock storage facility, a hose on the hoist cylinder failed causing hydraulic oil to spill on the ground. Once the cleanup as been completed, the contaminated material will be brought to the Landfarm area. There were no off site impacts or discharge to any receiving watercourses. Distance to the closest lake is estimated at 1050 meters. Spill location : Northing: 65°07'22" Easting: 95°59'32" on IOL Contact information : Robin Allard 819-759-3555 ext. 6744			
----------	---	--	--	--

L	REPORTED TO SPILL LINE BY ROBIN ALLARD	POSITION SR COORDINATOR	EMPLOYER Agnico Eagle Mines	LOCATION CALLING FROM MEADOWBANK	TELEPHONE 8197593555
M	ANY ALTERNATE CONTACT Nancy D-Harvey	POSITION SUPERINTENDENT	EMPLOYER Agnico Eagle Mines	ALTERNATE CONTACT LOCATION MEADOWBANK	ALTERNATE TELEPHONE 8677934610

REPORT LINE USE ONLY

N	RECEIVED AT SPILL LINE BY	POSITION STATION OPERATOR	EMPLOYER	LOCATION CALLED YELLOWKNIFE, NT	REPORT LINE NUMBER (867) 920-8130
LEAD AGENCY <input type="checkbox"/> EC <input type="checkbox"/> CCG <input type="checkbox"/> GNWT <input type="checkbox"/> GN <input type="checkbox"/> ILA <input type="checkbox"/> INAC <input type="checkbox"/> NEB <input type="checkbox"/> TC			SIGNIFICANCE <input type="checkbox"/> MINOR <input type="checkbox"/> MAJOR <input type="checkbox"/> UNKNOWN		FILE STATUS <input type="checkbox"/> OPEN <input type="checkbox"/> CLOSED
AGENCY	CONTACT NAME		CONTACT TIME	REMARKS	
LEAD AGENCY					
FIRST SUPPORT AGENCY					
SECOND SUPPORT AGENCY					
THIRD SUPPORT AGENCY					



April 10th, 2018 Vault Pit

GN reference # : 2018-119

Please find the following information as a follow up to the Spill report submitted April 11th 2018 by Agnico Eagle Meadowbank division. This detailed report is submitted to the Inspector in compliance with the conditions under the Nunavut Water Board License 2AM-MEA1525, Part H, Item 8c.

Spill Description

A cylinder failure on haul truck #08 caused hydraulic oil to be spilled during loading operations in Vault Pit.

Spill location: Easting 65'07'22" 95'59'32"

There were no off site impact or discharge to any receiving watercourses. The distance to the closest lake is estimated at 1050 meters outside of Vault Pit.



Cause of Spill

The spill was caused when the hoist cylinder on the hauling equipment failed during operations, causing hydraulic oil to be spilled on the ground.

Remediation Actions

The equipment had to be moved to a location that enabled the load to be safely dumped on the ground then was stopped for field repairs. Once completed, the area was scrapped clean and contaminated material was brought to the Landfarm area.

Corrective measures

Regular pre-operation checks are completed on equipment also including visual inspection of the hydraulic hoist system.

Closure

We trust that the above details described appropriately the spill incident that occurred at the Meadowbank on April 10th 2018 and the cleanup activities. Please contact the undersigned should you have any questions.



Robin Allard
Environmental Senior Coordinator

robin.allard@agnicoeagle.com

T: 819.759.3555 x6744

Agnico Eagle Mines Limited
Meadowbank Division

AGNICO EAGLE 



NT-NU SPILL REPORT

OIL, GASOLINE, CHEMICALS AND OTHER HAZARDOUS MATERIALS

NT-NU 24-HOUR SPILL REPORT LINE

TEL: (867) 920-8130

FAX: (867) 873-6924

EMAIL: spills@gov.nt.ca

REPORT LINE USE ONLY

A	REPORT DATE: MONTH – DAY – YEAR		REPORT TIME		<input type="checkbox"/> ORIGINAL SPILL REPORT, OR <input type="checkbox"/> UPDATE # _____ TO THE ORIGINAL SPILL REPORT	REPORT NUMBER _____
	B		OCCURRENCE DATE: MONTH – DAY – YEAR			
C	LAND USE PERMIT NUMBER (IF APPLICABLE)			WATER LICENCE NUMBER (IF APPLICABLE)		
	D				GEOGRAPHIC PLACE NAME OR DISTANCE AND DIRECTION FROM NAMED LOCATION	
E	LATITUDE			LONGITUDE		
	DEGREES	MINUTES	SECONDS	DEGREES	MINUTES	SECONDS
F	RESPONSIBLE PARTY OR VESSEL NAME		RESPONSIBLE PARTY ADDRESS OR OFFICE LOCATION			
	G		ANY CONTRACTOR INVOLVED			
H	PRODUCT SPILLED		QUANTITY IN LITRES, KILOGRAMS OR CUBIC METRES	U.N. NUMBER		
	SECOND PRODUCT SPILLED (IF APPLICABLE)		QUANTITY IN LITRES, KILOGRAMS OR CUBIC METRES	U.N. NUMBER		
I	SPILL SOURCE		SPILL CAUSE		AREA OF CONTAMINATION IN SQUARE METRES	
	J		FACTORS AFFECTING SPILL OR RECOVERY		DESCRIBE ANY ASSISTANCE REQUIRED	
K	HAZARDS TO PERSONS, PROPERTY OR EQUIPMENT		ADDITIONAL INFORMATION, COMMENTS, ACTIONS PROPOSED OR TAKEN TO CONTAIN, RECOVER OR DISPOSE OF SPILLED PRODUCT AND CONTAMINATED MATERIALS			
	L		REPORTED TO SPILL LINE BY		POSITION	EMPLOYER
M	LOCATION CALLING FROM		TELEPHONE		ANY ALTERNATE CONTACT	
	POSITION		EMPLOYER		ALTERNATE CONTACT LOCATION	
REPORT LINE USE ONLY						
N	RECEIVED AT SPILL LINE BY		POSITION		EMPLOYER	
	STATION OPERATOR		LOCATION CALLED		REPORT LINE NUMBER	
LEAD AGENCY <input type="checkbox"/> EC <input type="checkbox"/> CCG <input type="checkbox"/> GNWT <input type="checkbox"/> GN <input type="checkbox"/> ILA <input type="checkbox"/> INAC <input type="checkbox"/> NEB <input type="checkbox"/> TC			SIGNIFICANCE <input type="checkbox"/> MINOR <input type="checkbox"/> MAJOR <input type="checkbox"/> UNKNOWN		FILE STATUS <input type="checkbox"/> OPEN <input type="checkbox"/> CLOSED	
AGENCY		CONTACT NAME		CONTACT TIME		REMARKS
LEAD AGENCY						
FIRST SUPPORT AGENCY						
SECOND SUPPORT AGENCY						
THIRD SUPPORT AGENCY						



April 20th, 2018 Portage Pit

GN reference # : 2018-130

Please find the following information as a follow up to the Spill report submitted April 20th 2018 by Agnico Eagle Meadowbank division. This detailed report is submitted to the Inspector in compliance with the conditions under the Nunavut Water Board License 2AM-MEA1525, Part H, Item 8c.

Spill Description

During operations in Portage pit, as the haul truck was going down the ramp at Pit E5, a coolant hose failed causing coolant to spill on the ground.

Location coordinates of the spill: Northing 65°00'40" Easting 90°03'19"

There were no off site impact or discharge to any receiving watercourses. The distance to the closest lake is estimated at 500 meters.



Cause of Spill

The spill was caused by the failure of coolant hose.

Remediation Actions

The equipment was stopped and the contaminated material was recovered by a 980 loader and brought to the tailings area



Corrective measures

The Coolant system, including hoses on equipment, is inspected as part of the preventive maintenance program done on site. Pre-operation checks also include visual inspection of the coolant system.

Closure

We trust that the above details described appropriately the spill incident that occurred at the Meadowbank on April 20th 2018 and the cleanup activities. Please contact the undersigned should you have any questions.



Martin Archambault
Environmental Senior Coordinator
martin.archambault@agnicoeagle.com
T: 819.759.3555 x6744

Agnico Eagle Mines Limited
Meadowbank Division
Baker Lake, Nunavut, Canada

XOC OAO

AGNICO EAGLE





Canada

NT-NU SPILL REPORT

OIL, GASOLINE, CHEMICALS AND OTHER HAZARDOUS MATERIALS

NT-NU 24-HOUR SPILL REPORT LINE

TEL: (867) 920-8130

FAX: (867) 873-6924

EMAIL: spills@gov.nt.ca

REPORT LINE USE ONLY

A	REPORT DATE: MONTH - DAY - YEAR 04-24-2018	REPORT TIME 16:00	<input type="checkbox"/> ORIGINAL SPILL REPORT, OR <input type="checkbox"/> UPDATE # _____ TO THE ORIGINAL SPILL REPORT		REPORT NUMBER _____
B	OCCURRENCE DATE: MONTH - DAY - YEAR 04-24-2018	OCCURRENCE TIME 4:00			
C	LAND USE PERMIT NUMBER (IF APPLICABLE) KIOL-BL-14	WATER LICENCE NUMBER (IF APPLICABLE) NWB-2AM-MEA-1525			
D	GEOGRAPHIC PLACE NAME OR DISTANCE AND DIRECTION FROM NAMED LOCATION MEADOWBANK MINE SITE	REGION <input type="checkbox"/> NWT <input checked="" type="checkbox"/> NUNAVUT <input type="checkbox"/> ADJACENT JURISDICTION OR OCEAN			
E	LATITUDE DEGREES 65 MINUTES 02 SECONDS 14	LONGITUDE DEGREES 96 MINUTES 03 SECONDS 58			
F	RESPONSIBLE PARTY OR VESSEL NAME AGNICO EAGLE MINES LTD	RESPONSIBLE PARTY ADDRESS OR OFFICE LOCATION BAKER LAKE X0X 0A0			
G	ANY CONTRACTOR INVOLVED	CONTRACTOR ADDRESS OR OFFICE LOCATION			
H	PRODUCT SPILLED HYDRAULIC OIL	QUANTITY IN LITRES, KILOGRAMS OR CUBIC METRES 200 LITERS	U.N. NUMBER N/A		
	SECOND PRODUCT SPILLED (IF APPLICABLE)	QUANTITY IN LITRES, KILOGRAMS OR CUBIC METRES	U.N. NUMBER		
I	SPILL SOURCE BACKHOE	SPILL CAUSE O'RING FAILURE	AREA OF CONTAMINATION IN SQUARE METRES 6 M2		
J	FACTORS AFFECTING SPILL OR RECOVERY	DESCRIBE ANY ASSISTANCE REQUIRED	HAZARDS TO PERSONS, PROPERTY OR EQUIPMENT		
K	ADDITIONAL INFORMATION, COMMENTS, ACTIONS PROPOSED OR TAKEN TO CONTAIN, RECOVER OR DISPOSE OF SPILLED PRODUCT AND CONTAMINATED MATERIALS During operations in Pit E5, while loading, the backhoe had an o'ring failure and was immediately stopped after the event. Mechanic were called for repair. The contaminated material was collected with the excavator, once repaired and moved, and the material brought to the Landfarm area. There were no off site impacts or discharge to any receiving watercourses. Distance to the closest lake is estimated at 150 meters outside of Pit E5. Spill location : Northing: 65'00'44" Easting: 96'03'18" on IOL Contact information : Martin Archambault 819-759-3555 ext. 6744				
L	REPORTED TO SPILL LINE BY Martin Archambault	POSITION Sr. Coordinator	EMPLOYER Agnico Eagle Mines	LOCATION CALLING FROM MEADOWBANK	TELEPHONE 8197593555
M	ANY ALTERNATE CONTACT Nancy D-Harvey	POSITION SUPERINTENDENT	EMPLOYER Agnico Eagle Mines	ALTERNATE CONTACT LOCATION MEADOWBANK	ALTERNATE TELEPHONE 8677934610
REPORT LINE USE ONLY					
N	RECEIVED AT SPILL LINE BY	POSITION STATION OPERATOR	EMPLOYER	LOCATION CALLED YELLOWKNIFE, NT	REPORT LINE NUMBER (867) 920-8130
LEAD AGENCY <input type="checkbox"/> EC <input type="checkbox"/> CCG <input type="checkbox"/> GNWT <input type="checkbox"/> GN <input type="checkbox"/> ILA <input type="checkbox"/> INAC <input type="checkbox"/> NEB <input type="checkbox"/> TC			SIGNIFICANCE <input type="checkbox"/> MINOR <input type="checkbox"/> MAJOR <input type="checkbox"/> UNKNOWN		FILE STATUS <input type="checkbox"/> OPEN <input type="checkbox"/> CLOSED
AGENCY	CONTACT NAME		CONTACT TIME	REMARKS	
LEAD AGENCY					
FIRST SUPPORT AGENCY					
SECOND SUPPORT AGENCY					
THIRD SUPPORT AGENCY					



2018-04-24 MBK Portage Pit 200 Liters

GN reference # : 2018-137

Please find the following information as a follow up to the Spill report submitted April 24th 2018 by Agnico Eagle Meadowbank division. This detailed report is submitted to the Inspector in compliance with the conditions under the Nunavut Water Board License 2AM-MEA1525, Part H, Item 8c.

Spill Description

During operations in Portage (Pit E5), while loading, the backhoe 11, had an O'ring failure and was immediately stopped after the event. Mechanic was called for repair.

Location coordinates of the spill: Northing 65°00'44" Easting 90°03'18" on IOL

There were no off site impact or discharge to any receiving watercourses. The distance to the closest lake is estimated at 150 meters outside the Pit.



Cause of Spill

The spill was caused by the O'ring failure on hydraulic system.

Remediation Actions

The equipment was stopped and once repaired and moved, the contaminated material was recovered by an excavator and brought to the landfarm



Corrective measures

The Hydraulic system tem, including hoses on equipment, is inspected as part of the preventive maintenance program done on site. Pre-operation checks also include visual inspection of the hydraulic system.

Closure

We trust that the above details described appropriately the spill incident that occurred at the Meadowbank on April 24th 2018 and the cleanup activities. Please contact the undersigned should you have any questions.

Martin Archambault
Environmental Senior Coordinator

martin.archambault@agnicoeagle.com
T: 819.759.3555 x6744 Agnico Eagle Mines Limited
Meadowbank Division
Baker Lake, Nunavut, Canada
XOC OAO





NT-NU SPILL REPORT

OIL, GASOLINE, CHEMICALS AND OTHER HAZARDOUS MATERIALS

NT-NU 24-HOUR SPILL REPORT LINE

TEL: (867) 920-8130

FAX: (867) 873-6924

EMAIL: spills@gov.nt.ca

REPORT LINE USE ONLY

A	REPORT DATE: MONTH – DAY – YEAR 05-01-2018	REPORT TIME 9:30	<input type="checkbox"/> ORIGINAL SPILL REPORT, OR <input type="checkbox"/> UPDATE # _____ TO THE ORIGINAL SPILL REPORT	<div style="border: 2px solid black; padding: 5px;"> REPORT NUMBER _____ </div>
	OCCURRENCE DATE: MONTH – DAY – YEAR 05-01-2018	OCCURRENCE TIME 5:00		
C	LAND USE PERMIT NUMBER (IF APPLICABLE) KIOL-BL-14	WATER LICENCE NUMBER (IF APPLICABLE) NWB-2AM-MEA-1525		
	GEOGRAPHIC PLACE NAME OR DISTANCE AND DIRECTION FROM NAMED LOCATION MEADOWBANK MINE SITE		REGION <input type="checkbox"/> NWT <input checked="" type="checkbox"/> NUNAVUT <input type="checkbox"/> ADJACENT JURISDICTION OR OCEAN	
E	LATITUDE	LONGITUDE		
	DEGREES 65 MINUTES 02 SECONDS 14	DEGREES 96 MINUTES 03 SECONDS 58		
F	RESPONSIBLE PARTY OR VESSEL NAME AGNICO EAGLE MINES LTD	RESPONSIBLE PARTY ADDRESS OR OFFICE LOCATION BAKER LAKE X0X 0A0		
	ANY CONTRACTOR INVOLVED	CONTRACTOR ADDRESS OR OFFICE LOCATION		
H	PRODUCT SPILLED HYDRAULIC OIL	QUANTITY IN LITRES, KILOGRAMS OR CUBIC METRES 350 LITERS	U.N. NUMBER N/A	
	SECOND PRODUCT SPILLED (IF APPLICABLE)	QUANTITY IN LITRES, KILOGRAMS OR CUBIC METRES	U.N. NUMBER	
I	SPILL SOURCE HAUL TRUCK	SPILL CAUSE HOSE	AREA OF CONTAMINATION IN SQUARE METRES 250 M2	
	FACTORS AFFECTING SPILL OR RECOVERY	DESCRIBE ANY ASSISTANCE REQUIRED	HAZARDS TO PERSONS, PROPERTY OR EQUIPMENT	

K	ADDITIONAL INFORMATION, COMMENTS, ACTIONS PROPOSED OR TAKEN TO CONTAIN, RECOVER OR DISPOSE OF SPILLED PRODUCT AND CONTAMINATED MATERIALS			
	<p>During operations in Vault pit, an hydraulic hose on a haul truck broke causing hydraulic oil to leak out on the ground. The operator was noticed by a colleague and stopped the machine. The contaminated material will be collected and brought to the Landfarm area. There were no off site impacts or discharge to any receiving watercourses. Distance to the closest lake is estimated at 600 meters.</p> <p>Spill location : Northing: 65°04'31" Easting: 96°00'00" Contact information : Martin Theriault 819-759-3555 ext. 6906</p>			

L	REPORTED TO SPILL LINE BY Martin Theriault	POSITION SR TECHNICIAN	EMPLOYER Agnico Eagle Mines	LOCATION CALLING FROM MEADOWBANK	TELEPHONE 8197593555
	ANY ALTERNATE CONTACT Nancy D-Harvey	POSITION SUPERINTENDENT	EMPLOYER Agnico Eagle Mines	ALTERNATE CONTACT LOCATION MEADOWBANK	ALTERNATE TELEPHONE 8677934610

REPORT LINE USE ONLY					
N	RECEIVED AT SPILL LINE BY	POSITION	EMPLOYER	LOCATION CALLED	REPORT LINE NUMBER
		STATION OPERATOR		YELLOWKNIFE, NT	(867) 920-8130
LEAD AGENCY <input type="checkbox"/> EC <input type="checkbox"/> CCG <input type="checkbox"/> GNWT <input type="checkbox"/> GN <input type="checkbox"/> ILA <input type="checkbox"/> INAC <input type="checkbox"/> NEB <input type="checkbox"/> TC			SIGNIFICANCE <input type="checkbox"/> MINOR <input type="checkbox"/> MAJOR <input type="checkbox"/> UNKNOWN		FILE STATUS <input type="checkbox"/> OPEN <input type="checkbox"/> CLOSED
AGENCY	CONTACT NAME	CONTACT TIME	REMARKS		
LEAD AGENCY					
FIRST SUPPORT AGENCY					
SECOND SUPPORT AGENCY					
THIRD SUPPORT AGENCY					



May 1st, 2018 Vault Pit

GN reference # : 2018-146

Please find the following information as a follow up to the Spill report submitted May 1st 2018 by Agnico Eagle Meadowbank division. This detailed report is submitted to the Inspector in compliance with the conditions under the Nunavut Water Board License 2AM-MEA1525, Part H, Item 8c.

Spill Description

During operations in Vault pit, an hydraulic hose on a haul truck broke causing hydraulic oil to leak out on the ground. The operator was noticed by a colleague and stopped the machine.

Location coordinates of the spill: Northing 65°04'31" Easting 96°03'00"

There were no off site impact or discharge to any receiving watercourses. The distance to the closest lake is estimated at 600 meters.



Cause of Spill

The spill was caused by the hydraulic hose broken causing a spill of hydraulic oil.

Remediation Actions

The equipment was stopped and the contaminated material was recovered and brought to the Landfarm



Corrective measures

The Hydraulic system including hoses on equipment, are inspected as part of the preventive maintenance program done on site. Pre-operation checks also include visual inspection of the coolant system.

Closure

We trust that the above details described appropriately the spill incident that occurred at the Meadowbank on May 1st 2018 and the cleanup activities. Please contact the undersigned should you have any questions.



Martin Archambault
Environmental Senior Coordinator
martin.archambault@agnicoeagle.com
T: 819.759.3555 x6744

Agnico Eagle Mines Limited
Meadowbank Division
Baker Lake, Nunavut, Canada
XOC OAO

AGNICO EAGLE





Canada

NT-NU SPILL REPORT

OIL, GASOLINE, CHEMICALS AND OTHER HAZARDOUS MATERIALS

NT-NU 24-HOUR SPILL REPORT LINE

TEL: (867) 920-8130

FAX: (867) 873-6924

EMAIL: spills@gov.nt.ca

REPORT LINE USE ONLY

A	REPORT DATE: MONTH – DAY – YEAR 05-11-2018	REPORT TIME 17:00	<input checked="" type="checkbox"/> ORIGINAL SPILL REPORT, OR <input type="checkbox"/> UPDATE # _____ TO THE ORIGINAL SPILL REPORT	REPORT NUMBER _____
B	OCCURRENCE DATE: MONTH – DAY – YEAR 05-10-2018	OCCURRENCE TIME 18:00		
C	LAND USE PERMIT NUMBER (IF APPLICABLE) KIOL-BL-14	WATER LICENCE NUMBER (IF APPLICABLE) NWB-2AM-MEA-1525		
D	GEOGRAPHIC PLACE NAME OR DISTANCE AND DIRECTION FROM NAMED LOCATION MEADOWBANK MINE SITE	REGION <input type="checkbox"/> NWT <input checked="" type="checkbox"/> NUNAVUT <input type="checkbox"/> ADJACENT JURISDICTION OR OCEAN		
E	LATITUDE DEGREES 65 MINUTES 02 SECONDS 14	LONGITUDE DEGREES 96 MINUTES 03 SECONDS 58		
F	RESPONSIBLE PARTY OR VESSEL NAME AGNICO EAGLE MINES LTD	RESPONSIBLE PARTY ADDRESS OR OFFICE LOCATION BAKER LAKE X0X 0A0		
G	ANY CONTRACTOR INVOLVED	CONTRACTOR ADDRESS OR OFFICE LOCATION		
H	PRODUCT SPILLED HYDRAULIC OIL	QUANTITY IN LITRES, KILOGRAMS OR CUBIC METRES 185 LITERS	U.N. NUMBER N/A	
	SECOND PRODUCT SPILLED (IF APPLICABLE)	QUANTITY IN LITRES, KILOGRAMS OR CUBIC METRES	U.N. NUMBER	
I	SPILL SOURCE HAULTRUCK	SPILL CAUSE BUSTED BRAKE LINE	AREA OF CONTAMINATION IN SQUARE METRES 15 M3	
J	FACTORS AFFECTING SPILL OR RECOVERY	DESCRIBE ANY ASSISTANCE REQUIRED	HAZARDS TO PERSONS, PROPERTY OR EQUIPMENT	

K	ADDITIONAL INFORMATION, COMMENTS, ACTIONS PROPOSED OR TAKEN TO CONTAIN, RECOVER OR DISPOSE OF SPILLED PRODUCT AND CONTAMINATED MATERIALS <p>During operations in BB Phaser Pit, the brake line of the haul truck failed causing hydraulic oil to be spilled on the ramp. The equipment was immediately stopped when the operator noticed the leak. Once repaired the area will be scrapped clean. Contaminated material will be brought to the landfarm.</p> <p>There were no off site impacts or discharge to any receiving watercourses. Distance to the closest lake is estimated at 600 meters outside of Phaser Pit.</p> <p>Spill location : Northing: 65'04'13" Easting: 96'01'05" on IOL</p> <p>Contact information : Robin Allard 819-759-3555 ext. 6744</p>			
----------	---	--	--	--

L	REPORTED TO SPILL LINE BY ROBIN ALLARD	POSITION SR COORDINATOR	EMPLOYER Agnico Eagle Mines	LOCATION CALLING FROM MEADOWBANK	TELEPHONE 8197593555
M	ANY ALTERNATE CONTACT Nancy D-Harvey	POSITION SUPERINTENDENT	EMPLOYER Agnico Eagle Mines	ALTERNATE CONTACT LOCATION MEADOWBANK	ALTERNATE TELEPHONE 8677934610

REPORT LINE USE ONLY					
N	RECEIVED AT SPILL LINE BY	POSITION STATION OPERATOR	EMPLOYER	LOCATION CALLED YELLOWKNIFE, NT	REPORT LINE NUMBER (867) 920-8130
LEAD AGENCY <input type="checkbox"/> EC <input type="checkbox"/> CCG <input type="checkbox"/> GNWT <input type="checkbox"/> GN <input type="checkbox"/> ILA <input type="checkbox"/> INAC <input type="checkbox"/> NEB <input type="checkbox"/> TC			SIGNIFICANCE <input type="checkbox"/> MINOR <input type="checkbox"/> MAJOR <input type="checkbox"/> UNKNOWN		FILE STATUS <input type="checkbox"/> OPEN <input type="checkbox"/> CLOSED
AGENCY		CONTACT NAME	CONTACT TIME	REMARKS	
LEAD AGENCY					
FIRST SUPPORT AGENCY					
SECOND SUPPORT AGENCY					
THIRD SUPPORT AGENCY					



May 10th, 2018 BB Phaser Pit

GN reference # : 2018-170

Please find the following information as a follow up to the Spill report submitted May 11th 2018 by Agnico Eagle Meadowbank division. This detailed report is submitted to the Inspector in compliance with the conditions under the Nunavut Water Board License 2AM-MEA1525, Part H, Item 8c.

Spill Description

A failure on haul truck brake line caused hydraulic oil to be spilled during loading operations in BB Phaser Pit.

Spill location: Easting 65'04'13" 96'01'05"

There were no off site impact or discharge to any receiving watercourses. The distance to the closest lake is estimated at 600 meters outside of Phaser Pit.



Cause of Spill

The spill was caused when the main line on the brake system on the hauling equipment failed during operations, causing brake fluid (hydraulic oil) to be spilled on the ground.

Remediation Actions

Once the equipment removed out of the area, the contaminated section was scrapped clean and the collected material was brought to the Landfarm area.



Corrective measures

Regular pre-operation checks are completed on equipment also including visual inspection of the braking system.

Closure

We trust that the above details described appropriately the spill incident that occurred at the Meadowbank on May 10th 2018 and the cleanup activities. Please contact the undersigned should you have any questions.

A handwritten signature in black ink, appearing to read 'Robin Allard'.

Robin Allard
Environmental Senior Coordinator

robin.allard@agnicoeagle.com

T: 819.759.3555 x6744

Agnico Eagle Mines Limited
Meadowbank Division



Canada

NT-NU SPILL REPORT

OIL, GASOLINE, CHEMICALS AND OTHER HAZARDOUS MATERIALS

NT-NU 24-HOUR SPILL REPORT LINE

TEL: (867) 920-8130

FAX: (867) 873-6924

EMAIL: spills@gov.nt.ca

REPORT LINE USE ONLY

A	REPORT DATE: MONTH - DAY - YEAR 05-19-2018	REPORT TIME 14:00	<input type="checkbox"/> ORIGINAL SPILL REPORT, OR <input type="checkbox"/> UPDATE # _____ TO THE ORIGINAL SPILL REPORT	REPORT NUMBER _____
	B	OCCURRENCE DATE: MONTH - DAY - YEAR 05-18-2018		
C	LAND USE PERMIT NUMBER (IF APPLICABLE) KIOL-BL-14	WATER LICENCE NUMBER (IF APPLICABLE) NWB-2AM-MEA-1525		
D	GEOGRAPHIC PLACE NAME OR DISTANCE AND DIRECTION FROM NAMED LOCATION MEADOWBANK MINE SITE	REGION <input type="checkbox"/> NWT <input checked="" type="checkbox"/> NUNAVUT <input type="checkbox"/> ADJACENT JURISDICTION OR OCEAN		
E	LATITUDE DEGREES 65 MINUTES 02 SECONDS 14	LONGITUDE DEGREES 96 MINUTES 03 SECONDS 58		
F	RESPONSIBLE PARTY OR VESSEL NAME AGNICO EAGLE MINES LTD	RESPONSIBLE PARTY ADDRESS OR OFFICE LOCATION BAKER LAKE X0X 0A0		
G	ANY CONTRACTOR INVOLVED	CONTRACTOR ADDRESS OR OFFICE LOCATION		
H	PRODUCT SPILLED Coolant	QUANTITY IN LITRES, KILOGRAMS OR CUBIC METRES 120 LITERS	U.N. NUMBER N/A	
	SECOND PRODUCT SPILLED (IF APPLICABLE)	QUANTITY IN LITRES, KILOGRAMS OR CUBIC METRES	U.N. NUMBER	
I	SPILL SOURCE Haul Truck	SPILL CAUSE Failed coolant line	AREA OF CONTAMINATION IN SQUARE METRES 15 M2	
J	FACTORS AFFECTING SPILL OR RECOVERY	DESCRIBE ANY ASSISTANCE REQUIRED	HAZARDS TO PERSONS, PROPERTY OR EQUIPMENT	
K	ADDITIONAL INFORMATION, COMMENTS, ACTIONS PROPOSED OR TAKEN TO CONTAIN, RECOVER OR DISPOSE OF SPILLED PRODUCT AND CONTAMINATED MATERIALS			
	The Haul Truck 21 operator noticed an engine alarm. He stopped and parked his truck in push back parking to do an inspection and he saw the leak. He shut down the engine and called to have a mechanic to fix the problem. The contaminated material was brought to the tailings pond.			
	There were no off site impacts or discharge to any receiving watercourse. Distance to the closest lake is estimate at 600 m.			
Spill location : Northing: 65°01'04.4" Easting: 96°03'16.3" on IOL				
Contact information : Martin Archambault 819-759-3555 ext. 6744				
L	REPORTED TO SPILL LINE BY Martin Archambault	POSITION Sr. Coordinator	EMPLOYER Agnico Eagle Mines	LOCATION CALLING FROM MEADOWBANK
M	ANY ALTERNATE CONTACT Nancy D-Harvey	POSITION SUPERINTENDENT	EMPLOYER Agnico Eagle Mines	ALTERNATE CONTACT LOCATION MEADOWBANK
REPORT LINE USE ONLY				
N	RECEIVED AT SPILL LINE BY	POSITION STATION OPERATOR	EMPLOYER	LOCATION CALLED YELLOWKNIFE, NT
LEAD AGENCY <input type="checkbox"/> EC <input type="checkbox"/> CCG <input type="checkbox"/> GNWT <input type="checkbox"/> GN <input type="checkbox"/> ILA <input type="checkbox"/> INAC <input type="checkbox"/> NEB <input type="checkbox"/> TC		SIGNIFICANCE <input type="checkbox"/> MINOR <input type="checkbox"/> MAJOR <input type="checkbox"/> UNKNOWN		FILE STATUS <input type="checkbox"/> OPEN <input type="checkbox"/> CLOSED
AGENCY	CONTACT NAME	CONTACT TIME	REMARKS	
LEAD AGENCY				
FIRST SUPPORT AGENCY				
SECOND SUPPORT AGENCY				
THIRD SUPPORT AGENCY				



2018-05-18 MBK Pushback Parking 120 Liters Coolant

GN reference # : 2018-181


Please find the following information as a follow up to the Spill report submitted May 19th 2018 by Agnico Eagle Meadowbank division. This detailed report is submitted to the Inspector in compliance with the conditions under the Nunavut Water Board License 2AM-MEA1525, Part H, Item 8c.

Spill Description

During operations, the Haul Truck 21 operator noticed an engine alarm. He stopped and parked his truck in push back parking to do an inspection and he saw a coolant leak. He shut down the engine and he called a mechanic to fix the problem.

Location coordinates of the spill: Northing 65°01'04.4" Easting 96°03'16.3" on IOL

There were no off site impact or discharge to any receiving watercourses. The distance to the closest lake is estimated at 600 meters.



Cause of Spill

The spill was caused by a failed coolant line.

Remediation Actions

The equipment was stopped and once repaired and moved, the contaminated material was recovered by a loader and brought to the tailing pond.



Corrective measures

The Coolant system, including hoses on equipment, is inspected as part of the preventive maintenance program done on site. Pre-operation checks also include visual inspection of the equipment.

Closure

We trust that the above details described appropriately the spill incident that occurred at the Meadowbank on May 18th 2018 and the cleanup activities. Please contact the undersigned should you have any questions.

Martin Archambault
Environmental Senior Coordinator

martin.archambault@agnicoeagle.com
T: 819.759.3555 x6744 Agnico Eagle Mines Limited
Meadowbank Division
Baker Lake, Nunavut, Canada
XOC OAO





Canada

NT-NU SPILL REPORT

OIL, GASOLINE, CHEMICALS AND OTHER HAZARDOUS MATERIALS

NT-NU 24-HOUR SPILL REPORT LINE

TEL: (867) 920-8130

FAX: (867) 873-6924

EMAIL: spills@gov.nt.ca

REPORT LINE USE ONLY

A	REPORT DATE: MONTH - DAY - YEAR 05-29-2018	REPORT TIME 16:30	<input type="checkbox"/> ORIGINAL SPILL REPORT, OR <input type="checkbox"/> UPDATE # _____ TO THE ORIGINAL SPILL REPORT	REPORT NUMBER _____
B	OCCURRENCE DATE: MONTH - DAY - YEAR 05-28-2018	OCCURRENCE TIME 17:55		
C	LAND USE PERMIT NUMBER (IF APPLICABLE) KIOL-BL-14	WATER LICENCE NUMBER (IF APPLICABLE) NWB-2AM-MEA-1525		
D	GEOGRAPHIC PLACE NAME OR DISTANCE AND DIRECTION FROM NAMED LOCATION MEADOWBANK MINE SITE		REGION <input type="checkbox"/> NWT <input checked="" type="checkbox"/> NUNAVUT <input type="checkbox"/> ADJACENT JURISDICTION OR OCEAN	
E	LATITUDE DEGREES 65 MINUTES 02 SECONDS 14	LONGITUDE DEGREES 96 MINUTES 03 SECONDS 58		
F	RESPONSIBLE PARTY OR VESSEL NAME AGNICO EAGLE MINES LTD	RESPONSIBLE PARTY ADDRESS OR OFFICE LOCATION BAKER LAKE X0X 0A0		
G	ANY CONTRACTOR INVOLVED	CONTRACTOR ADDRESS OR OFFICE LOCATION		
H	PRODUCT SPILLED Hydraulic Oil	QUANTITY IN LITRES, KILOGRAMS OR CUBIC METRES 150 LITERS	U.N. NUMBER N/A	
	SECOND PRODUCT SPILLED (IF APPLICABLE)	QUANTITY IN LITRES, KILOGRAMS OR CUBIC METRES	U.N. NUMBER	
I	SPILL SOURCE Excavator	SPILL CAUSE Hose failure	AREA OF CONTAMINATION IN SQUARE METRES 15 M2	
J	FACTORS AFFECTING SPILL OR RECOVERY	DESCRIBE ANY ASSISTANCE REQUIRED	HAZARDS TO PERSONS, PROPERTY OR EQUIPMENT	

K	ADDITIONAL INFORMATION, COMMENTS, ACTIONS PROPOSED OR TAKEN TO CONTAIN, RECOVER OR DISPOSE OF SPILLED PRODUCT AND CONTAMINATED MATERIALS When he operated the excavator at Vault Pit, an hydraulic hose from the block cooler busted. The operator shut down the equipment and reported it to the maintenance department. After the first inspection of the cause of the spill, they noticed that the block cooler had also a crack. As soon as the equipment will be moved we will recover the contaminated material and it will be brought to the landfarm. There were no off site impacts or discharge to any receiving watercourse. Distance to the closest lake is estimate at 600 m. Spill location : Northing: 65°04'23.4" Easting: 096°00'00.8" on IOL Contact information : Martin Archambault 819-759-3555 ext. 6744			
----------	--	--	--	--

L	REPORTED TO SPILL LINE BY Martin Archambault	POSITION Sr. Coordinator	EMPLOYER Agnico Eagle Mines	LOCATION CALLING FROM MEADOWBANK	TELEPHONE 8197593555
M	ANY ALTERNATE CONTACT Nancy D-Harvey	POSITION SUPERINTENDENT	EMPLOYER Agnico Eagle Mines	ALTERNATE CONTACT LOCATION MEADOWBANK	ALTERNATE TELEPHONE 8677934610

REPORT LINE USE ONLY					
N	RECEIVED AT SPILL LINE BY	POSITION STATION OPERATOR	EMPLOYER	LOCATION CALLED YELLOWKNIFE, NT	REPORT LINE NUMBER (867) 920-8130
LEAD AGENCY <input type="checkbox"/> EC <input type="checkbox"/> CCG <input type="checkbox"/> GNWT <input type="checkbox"/> GN <input type="checkbox"/> ILA <input type="checkbox"/> INAC <input type="checkbox"/> NEB <input type="checkbox"/> TC			SIGNIFICANCE <input type="checkbox"/> MINOR <input type="checkbox"/> MAJOR <input type="checkbox"/> UNKNOWN		FILE STATUS <input type="checkbox"/> OPEN <input type="checkbox"/> CLOSED
AGENCY	CONTACT NAME		CONTACT TIME	REMARKS	
LEAD AGENCY					
FIRST SUPPORT AGENCY					
SECOND SUPPORT AGENCY					
THIRD SUPPORT AGENCY					



2018-05-28 MBK Vault Pit 150 Liters Hydraulic Oil

GN reference # : 2018-203

Please find the following information as a follow up to the Spill report submitted May 29th 2018 by Agnico Eagle Meadowbank division. This detailed report is submitted to the Inspector in compliance with the conditions under the Nunavut Water Board License 2AM-MEA1525, Part H, Item 8c.

Spill Description

When he operated the excavator (BAC 11) at Vault Pit, a hydraulic hose from the block cooler busted. The operator shut down the equipment and reported it to the maintenance department. After the first inspection of the cause of the spill, they noticed that the block cooler had also a crack.

Location coordinates of the spill: Northing 65°04'23.4" Easting 096°00'00.8" on IOL

There were no off site impact or discharge to any receiving watercourses. The distance to the closest lake is estimated at 600 meters.



Cause of Spill

The spill was caused an hydraulic hose from the block cooler busted.

Remediation Actions

The equipment was stopped immediately and the operator called the maintenance department to fix the problem. After the excavator were moved, the contaminated material was recovered by a loader and brought to the landfarm.



Corrective measures

The hydraulic system, including hoses on equipment, is inspected as part of the preventive maintenance program done on site. Pre-operation checks also include visual inspection of the equipment.

Closure

We trust that the above details described appropriately the spill incident that occurred at the Meadowbank on May 28th 2018 and the cleanup activities. Please contact the undersigned should you have any questions.



Martin Archambault
Environmental Senior Coordinator

martin.archambault@agnicoeagle.com
T: 819.759.3555 x6744 Agnico Eagle Mines Limited
Meadowbank Division
Baker Lake, Nunavut, Canada
XOC OAO





Canada

NT-NU SPILL REPORT

OIL, GASOLINE, CHEMICALS AND OTHER HAZARDOUS MATERIALS

NT-NU 24-HOUR SPILL REPORT LINE

TEL: (867) 920-8130

FAX: (867) 873-6924

EMAIL: spills@gov.nt.ca

REPORT LINE USE ONLY

A	REPORT DATE: MONTH - DAY - YEAR 06-18-2018	REPORT TIME 16:00	<input type="checkbox"/> ORIGINAL SPILL REPORT, OR <input type="checkbox"/> UPDATE # _____ TO THE ORIGINAL SPILL REPORT	REPORT NUMBER _____
B	OCCURRENCE DATE: MONTH - DAY - YEAR 06-18-2018	OCCURRENCE TIME 05:30		
C	LAND USE PERMIT NUMBER (IF APPLICABLE) KIOL-BL-14	WATER LICENCE NUMBER (IF APPLICABLE) NWB-2AM-MEA-1525		
D	GEOGRAPHIC PLACE NAME OR DISTANCE AND DIRECTION FROM NAMED LOCATION MEADOWBANK MINE SITE	REGION <input type="checkbox"/> NWT <input checked="" type="checkbox"/> NUNAVUT <input type="checkbox"/> ADJACENT JURISDICTION OR OCEAN		
E	LATITUDE DEGREES 65 MINUTES 02 SECONDS 14	LONGITUDE DEGREES 96 MINUTES 03 SECONDS 58		
F	RESPONSIBLE PARTY OR VESSEL NAME AGNICO EAGLE MINES LTD	RESPONSIBLE PARTY ADDRESS OR OFFICE LOCATION BAKER LAKE X0X 0A0		
G	ANY CONTRACTOR INVOLVED	CONTRACTOR ADDRESS OR OFFICE LOCATION		
H	PRODUCT SPILLED Hydraulic Oil	QUANTITY IN LITRES, KILOGRAMS OR CUBIC METRES 250 LITERS	U.N. NUMBER N/A	
	SECOND PRODUCT SPILLED (IF APPLICABLE)	QUANTITY IN LITRES, KILOGRAMS OR CUBIC METRES	U.N. NUMBER	
I	SPILL SOURCE Excavator	SPILL CAUSE Broken seal	AREA OF CONTAMINATION IN SQUARE METRES 20 M2	
J	FACTORS AFFECTING SPILL OR RECOVERY	DESCRIBE ANY ASSISTANCE REQUIRED	HAZARDS TO PERSONS, PROPERTY OR EQUIPMENT	
K	ADDITIONAL INFORMATION, COMMENTS, ACTIONS PROPOSED OR TAKEN TO CONTAIN, RECOVER OR DISPOSE OF SPILLED PRODUCT AND CONTAMINATED MATERIALS The machine was parked at the winter parking on standby after a bucket swap. During the night, a seal on the track tensioner cylinder has broken and started leaking. As soon the mechanic saw the leak, he closed the valve to stop the leak and stop the machine There were no off site impacts or discharge to any receiving watercourse. Distance to the closest lake is estimate at 400 m. Spill location : Northing: 65°00'52.7" Easting: 96°03'47.6" on IOL Contact information : Martin Archambault 819-759-3555 ext. 6744			
L	REPORTED TO SPILL LINE BY Martin Archambault	POSITION Sr. Coordinator	EMPLOYER Agnico Eagle Mines	LOCATION CALLING FROM MEADOWBANK
M	ANY ALTERNATE CONTACT Nancy D-Harvey	POSITION SUPERINTENDENT	EMPLOYER Agnico Eagle Mines	ALTERNATE CONTACT LOCATION MEADOWBANK
REPORT LINE USE ONLY				
N	RECEIVED AT SPILL LINE BY	POSITION STATION OPERATOR	EMPLOYER	LOCATION CALLED YELLOWKNIFE, NT
				REPORT LINE NUMBER (867) 920-8130
LEAD AGENCY <input type="checkbox"/> EC <input type="checkbox"/> CCG <input type="checkbox"/> GNWT <input type="checkbox"/> GN <input type="checkbox"/> ILA <input type="checkbox"/> INAC <input type="checkbox"/> NEB <input type="checkbox"/> TC			SIGNIFICANCE <input type="checkbox"/> MINOR <input type="checkbox"/> MAJOR <input type="checkbox"/> UNKNOWN	
FILE STATUS <input type="checkbox"/> OPEN <input type="checkbox"/> CLOSED				
AGENCY	CONTACT NAME		CONTACT TIME	REMARKS
LEAD AGENCY				
FIRST SUPPORT AGENCY				
SECOND SUPPORT AGENCY				
THIRD SUPPORT AGENCY				



2018-06-18

MBK Winter Parking 250 Liters Hydraulic Oil

GN reference # : 2018-239

Please find the following information as a follow up to the Spill report submitted June 18th 2018 by Agnico Eagle Meadowbank division. This detailed report is submitted to the Inspector in compliance with the conditions under the Nunavut Water Board License 2AM-MEA1525, Part H, Item 8c.

Spill Description

The machine was parked at the winter parking on standby after a bucket swap. During the night, a seal on the track tensioner cylinder has broken and started leaking.

Location coordinates of the spill: Northing 65°00'52.7 Easting 096°03'47.6" on IOL

There were no off site impact or discharge to any receiving watercourses. The distance to the closest lake is estimated at 400 meters.



Cause of Spill

The spill was caused by a failure of a mechanical piece.

Remediation Actions

As soon the mechanic saw the leak, he closed the valve to stop the leak and stop the equipment. All contaminated material was recovered by a loader and brought to the landfarm.



Corrective measures

The hydraulic system is inspected as part of the preventive maintenance program done on site. Pre-operation checks also include visual inspection of the equipment.

Closure

We trust that the above details described appropriately the spill incident that occurred at the Meadowbank on June 18th 2018 and the cleanup activities. Please contact the undersigned should you have any questions.



Martin Archambault
Environmental Senior Coordinator

martin.archambault@agnicoeagle.com
T: 819.759.3555 x6744 Agnico Eagle Mines Limited
Meadowbank Division
Baker Lake, Nunavut, Canada
XOC OAO





NT-NU SPILL REPORT

OIL, GASOLINE, CHEMICALS AND OTHER HAZARDOUS MATERIALS

NT-NU 24-HOUR SPILL REPORT LINE

TEL: (867) 920-8130

FAX: (867) 873-6924

EMAIL: spills@gov.nt.ca

REPORT LINE USE ONLY

A	REPORT DATE: MONTH – DAY – YEAR 07-18-2018	REPORT TIME 9:00	<input type="checkbox"/> ORIGINAL SPILL REPORT, OR <input type="checkbox"/> UPDATE # _____ TO THE ORIGINAL SPILL REPORT	REPORT NUMBER _____
B	OCCURRENCE DATE: MONTH – DAY – YEAR 07-17-2018	OCCURRENCE TIME 9:00		
C	LAND USE PERMIT NUMBER (IF APPLICABLE) KIOL-BL-14	WATER LICENCE NUMBER (IF APPLICABLE) NWB-2AM-MEA-1525		
D	GEOGRAPHIC PLACE NAME OR DISTANCE AND DIRECTION FROM NAMED LOCATION MEADOWBANK MINE SITE	REGION <input type="checkbox"/> NWT <input checked="" type="checkbox"/> NUNAVUT <input type="checkbox"/> ADJACENT JURISDICTION OR OCEAN		
E	LATITUDE DEGREES 65 MINUTES 02 SECONDS 14	LONGITUDE DEGREES 96 MINUTES 03 SECONDS 58		
F	RESPONSIBLE PARTY OR VESSEL NAME AGNICO EAGLE MINES LTD	RESPONSIBLE PARTY ADDRESS OR OFFICE LOCATION BAKER LAKE X0X 0A0		
G	ANY CONTRACTOR INVOLVED	CONTRACTOR ADDRESS OR OFFICE LOCATION		
H	PRODUCT SPILLED Hydraulic Oil	QUANTITY IN LITRES, KILOGRAMS OR CUBIC METRES 350 LITERS	U.N. NUMBER N/A	
	SECOND PRODUCT SPILLED (IF APPLICABLE)	QUANTITY IN LITRES, KILOGRAMS OR CUBIC METRES	U.N. NUMBER	
I	SPILL SOURCE Excavator	SPILL CAUSE Broken hydraulic hose	AREA OF CONTAMINATION IN SQUARE METRES 30 M2	
J	FACTORS AFFECTING SPILL OR RECOVERY	DESCRIBE ANY ASSISTANCE REQUIRED	HAZARDS TO PERSONS, PROPERTY OR EQUIPMENT	

K ADDITIONAL INFORMATION, COMMENTS, ACTIONS PROPOSED OR TAKEN TO CONTAIN, RECOVER OR DISPOSE OF SPILLED PRODUCT AND CONTAMINATED MATERIALS

During operation in BB phaser, an hydraulic hose failed causing the oil to spill. Some oil spraid on the motor creating flames which caused the activation of the fire suppression system. Once the machine moved the area will be scrapped clean. Contaminated material will be brought to the landfarm.

There were no off site impacts or discharge to any receiving watercourse. Distance to the closest lake is estimate at 600 m.

Spill location : Northing: 65°04'05.9" Easting: 96°00'59.8" on IOL
Contact information : Martin Theriault 819-759-3555 ext. 6906

L	REPORTED TO SPILL LINE BY Martin Theriault	POSITION Technician	EMPLOYER Agnico Eagle Mines	LOCATION CALLING FROM MEADOWBANK	TELEPHONE 8197593555
M	ANY ALTERNATE CONTACT Nancy D-Harvey	POSITION SUPERINTENDENT	EMPLOYER Agnico Eagle Mines	ALTERNATE CONTACT LOCATION MEADOWBANK	ALTERNATE TELEPHONE 8677934610

REPORT LINE USE ONLY					
N	RECEIVED AT SPILL LINE BY	POSITION STATION OPERATOR	EMPLOYER	LOCATION CALLED YELLOWKNIFE, NT	REPORT LINE NUMBER (867) 920-8130
LEAD AGENCY <input type="checkbox"/> EC <input type="checkbox"/> CCG <input type="checkbox"/> GNWT <input type="checkbox"/> GN <input type="checkbox"/> ILA <input type="checkbox"/> INAC <input type="checkbox"/> NEB <input type="checkbox"/> TC			SIGNIFICANCE <input type="checkbox"/> MINOR <input type="checkbox"/> MAJOR <input type="checkbox"/> UNKNOWN		FILE STATUS <input type="checkbox"/> OPEN <input type="checkbox"/> CLOSED
AGENCY	CONTACT NAME		CONTACT TIME	REMARKS	
LEAD AGENCY					
FIRST SUPPORT AGENCY					
SECOND SUPPORT AGENCY					
THIRD SUPPORT AGENCY					



2018-07-17 BB PHASER 350 Liters Hydraulic Oil

GN reference # : 2018-280

Please find the following information as a follow up to the Spill report (2018-280) submitted July 17th 2018 by Agnico Eagle Meadowbank division. This detailed report is submitted to the Inspector in compliance with the conditions under the Nunavut Water Board License 2AM-MEA1525, Part H, Item 8c.

Spill Description

During operation in BB Phaser, an hydraulic hose failed causing the oil to spill. Some oil spread on the motor creating flames which caused the activation of the fire suppression system.

Location coordinates of the spill: Northing 65°04'05.9 Easting 096°00'59.8" on IOL

There were no off site impact or discharge to any receiving watercourses. The distance to the closest lake is estimated at 600 meters.



Cause of Spill

The spill was caused by an hydraulic hose failure.

Remediation Actions

Once the machine has been moved, the area was cleaned. All contaminated material was brought to the landfarm.



Corrective measures

The hydraulic system is inspected as part of the preventive maintenance program done on site. Pre-operation checks also include visual inspection of the equipment.

Closure

We trust that the above details described appropriately the spill incident that occurred at the Meadowbank on July 17th 2018 and the cleanup activities. Please contact the undersigned should you have any questions.

Martin Archambault
Environmental Senior Coordinator

martin.archambault@agnicoeagle.com
T: 819.759.3555 x6744 Agnico Eagle Mines Limited
Meadowbank Division
Baker Lake, Nunavut, Canada
XOC OAO





Canada

NT-NU SPILL REPORT

OIL, GASOLINE, CHEMICALS AND OTHER HAZARDOUS MATERIALS

NT-NU 24-HOUR SPILL REPORT LINE

TEL: (867) 920-8130

FAX: (867) 873-6924

EMAIL: spills@gov.nt.ca

REPORT LINE USE ONLY

A	REPORT DATE: MONTH - DAY - YEAR 08-10-2018	REPORT TIME 16:00	<input type="checkbox"/> ORIGINAL SPILL REPORT, OR <input type="checkbox"/> UPDATE # _____ TO THE ORIGINAL SPILL REPORT	REPORT NUMBER _____	
	B	OCCURRENCE DATE: MONTH - DAY - YEAR 08-10-2018			OCCURRENCE TIME 19:00
C	LAND USE PERMIT NUMBER (IF APPLICABLE) KIOL-BL-14	WATER LICENCE NUMBER (IF APPLICABLE) NWB-2AM-MEA-1525			
D	GEOGRAPHIC PLACE NAME OR DISTANCE AND DIRECTION FROM NAMED LOCATION MEADOWBANK MINE SITE	REGION <input type="checkbox"/> NWT <input checked="" type="checkbox"/> NUNAVUT <input type="checkbox"/> ADJACENT JURISDICTION OR OCEAN			
E	LATITUDE DEGREES 65 MINUTES 02 SECONDS 14	LONGITUDE DEGREES 96 MINUTES 03 SECONDS 58			
F	RESPONSIBLE PARTY OR VESSEL NAME AGNICO EAGLE MINES LTD	RESPONSIBLE PARTY ADDRESS OR OFFICE LOCATION BAKER LAKE X0X 0A0			
G	ANY CONTRACTOR INVOLVED	CONTRACTOR ADDRESS OR OFFICE LOCATION			
H	PRODUCT SPILLED Oil	QUANTITY IN LITRES, KILOGRAMS OR CUBIC METRES 130 LITERS	U.N. NUMBER N/A		
	SECOND PRODUCT SPILLED (IF APPLICABLE)	QUANTITY IN LITRES, KILOGRAMS OR CUBIC METRES	U.N. NUMBER		
I	SPILL SOURCE Lube Station	SPILL CAUSE Piece missing	AREA OF CONTAMINATION IN SQUARE METRES 20 M2		
J	FACTORS AFFECTING SPILL OR RECOVERY	DESCRIBE ANY ASSISTANCE REQUIRED	HAZARDS TO PERSONS, PROPERTY OR EQUIPMENT		
K	ADDITIONAL INFORMATION, COMMENTS, ACTIONS PROPOSED OR TAKEN TO CONTAIN, RECOVER OR DISPOSE OF SPILLED PRODUCT AND CONTAMINATED MATERIALS				
	<p>After they have changed one empty tote on the top of the second one, the worker forgot to put back the breather on the new tote. With this piece missing, the oil transfered to the bottom one and overflowing from the tote on the floor of the sea can and then after on the ground. The contaminated soil was remove and brought to the landfarm.</p> <p>There were no off site impacts or discharge to any receiving watercourse. Distance to the closest lake is estimate at 500 m.</p> <p>Spill location : Northing: 65°01'20.01" Easting: 96°03'57.66' on IOL Contact information : Martin Archambault 819-759-3555 ext. 6744</p>				
L	REPORTED TO SPILL LINE BY Martin Archambault	POSITION Sr. Coordinator	EMPLOYER Agnico Eagle Mines	LOCATION CALLING FROM MEADOWBANK	TELEPHONE 8197593555
M	ANY ALTERNATE CONTACT Nancy D-Harvey	POSITION SUPERINTENDENT	EMPLOYER Agnico Eagle Mines	ALTERNATE CONTACT LOCATION MEADOWBANK	ALTERNATE TELEPHONE 8677934610
REPORT LINE USE ONLY					
N	RECEIVED AT SPILL LINE BY	POSITION STATION OPERATOR	EMPLOYER	LOCATION CALLED YELLOWKNIFE, NT	REPORT LINE NUMBER (867) 920-8130
LEAD AGENCY <input type="checkbox"/> EC <input type="checkbox"/> CCG <input type="checkbox"/> GNWT <input type="checkbox"/> GN <input type="checkbox"/> ILA <input type="checkbox"/> INAC <input type="checkbox"/> NEB <input type="checkbox"/> TC			SIGNIFICANCE <input type="checkbox"/> MINOR <input type="checkbox"/> MAJOR <input type="checkbox"/> UNKNOWN		FILE STATUS <input type="checkbox"/> OPEN <input type="checkbox"/> CLOSED
AGENCY	CONTACT NAME	CONTACT TIME	REMARKS		
LEAD AGENCY					
FIRST SUPPORT AGENCY					
SECOND SUPPORT AGENCY					
THIRD SUPPORT AGENCY					



2018-08-09 LUBE SATATION 130 Liters Oil

GN reference # : 2018-318

Please find the following information as a follow up to the Spill report submitted May 29th 2018 by Agnico Eagle Meadowbank division. This detailed report is submitted to the Inspector in compliance with the conditions under the Nunavut Water Board License 2AM-MEA1525, Part H, Item 8c.

Spill Description

After they have changed one empty tote on the top of the second one, the worker forgot to put back the breather on the new tote. With this piece missing, the oil transferred to the bottom one and overflowing from the tote on the floor of the sea can and then after on the ground.

Location coordinates of the spill: Northing 65°01'20.01" Easting 096°03'57.66" on IOL

There were no off site impact or discharge to any receiving watercourses. The distance to the closest lake is estimated at 500 meters.



Cause of Spill

The spill was caused by a missing piece on the distribution equipment. The employee forgot to put back the breather on the tote.

Remediation Actions

The equipment was stopped immediately and the operator called the maintenance department to fix the problem. After the excavator were moved, the contaminated material was recovered by a loader and brought to the landfarm.



Corrective measures

After this incident it was decided to change the procedure. We stopped to connect the tote together to avoid this type of incident again.

Closure

We trust that the above details described appropriately the spill incident that occurred at the Meadowbank on August 9th May 28th 2018 and the cleanup activities. Please contact the undersigned should you have any questions.



Martin Archambault
Environmental Senior Coordinator

martin.archambault@agnicoeagle.com
T: 819.759.3555 x6744 Agnico Eagle Mines Limited
Meadowbank Division
Baker Lake, Nunavut, Canada
XOC OAO

AGNICO EAGLE





Canada

NT-NU SPILL REPORT

OIL, GASOLINE, CHEMICALS AND OTHER HAZARDOUS MATERIALS

NT-NU 24-HOUR SPILL REPORT LINE

TEL: (867) 920-8130

FAX: (867) 873-6924

EMAIL: spills@gov.nt.ca

REPORT LINE USE ONLY

A	REPORT DATE: MONTH – DAY – YEAR 08-29-2018	REPORT TIME 20:30	<input checked="" type="checkbox"/> ORIGINAL SPILL REPORT, OR <input type="checkbox"/> UPDATE # _____ TO THE ORIGINAL SPILL REPORT	REPORT NUMBER _____
B	OCCURRENCE DATE: MONTH – DAY – YEAR 08-19-2018	OCCURRENCE TIME 00:00		
C	LAND USE PERMIT NUMBER (IF APPLICABLE) KIOL-BL-14	WATER LICENCE NUMBER (IF APPLICABLE) NWB-2AM-MEA-1826		
D	GEOGRAPHIC PLACE NAME OR DISTANCE AND DIRECTION FROM NAMED LOCATION MEADOWBANK MINE SITE	REGION <input type="checkbox"/> NWT <input checked="" type="checkbox"/> NUNAVUT <input type="checkbox"/> ADJACENT JURISDICTION OR OCEAN		
E	LATITUDE DEGREES 65 MINUTES 02 SECONDS 14	LONGITUDE DEGREES 96 MINUTES 03 SECONDS 58		
F	RESPONSIBLE PARTY OR VESSEL NAME AGNICO EAGLE MINES LTD	RESPONSIBLE PARTY ADDRESS OR OFFICE LOCATION BAKER LAKE X0X 0A0		
G	ANY CONTRACTOR INVOLVED	CONTRACTOR ADDRESS OR OFFICE LOCATION		
H	PRODUCT SPILLED TAILINGS	QUANTITY IN LITRES, KILOGRAMS OR CUBIC METRES 3000 LITERS	U.N. NUMBER N/A	
	SECOND PRODUCT SPILLED (IF APPLICABLE)	QUANTITY IN LITRES, KILOGRAMS OR CUBIC METRES	U.N. NUMBER	
I	SPILL SOURCE TAILINGS LINE	SPILL CAUSE DAMAGED VALVE	AREA OF CONTAMINATION IN SQUARE METRES 20 M3	
J	FACTORS AFFECTING SPILL OR RECOVERY	DESCRIBE ANY ASSISTANCE REQUIRED	HAZARDS TO PERSONS, PROPERTY OR EQUIPMENT	

K	ADDITIONAL INFORMATION, COMMENTS, ACTIONS PROPOSED OR TAKEN TO CONTAIN, RECOVER OR DISPOSE OF SPILLED PRODUCT AND CONTAMINATED MATERIALS The draining valve on the tailings line going to the booster pump broke off during night shift at the Tailings Storage Facility (TSF) sending tailings out. The contaminated area was immediately rinsed off and soil/slurry disposed within the TSF. Initial assessment determined that the tailings spill was contained within the TSF and thus was not reported. After discussion with INAC and ECCC inspectors on site (Curtis Didham and Tim Morton) and field assessment, it was agreed that the incident should be reported. There were no off site impacts or discharge to any receiving watercourses. Distance to the closest lake is estimated at 600 meters. Spill location : Northing: 65'01'28" Easting: 96'03'44" on IOL. Contact information : Robin Allard 819-759-3555 ext. 6744			
----------	--	--	--	--

L	REPORTED TO SPILL LINE BY ROBIN ALLARD	POSITION SR COORDINATOR	EMPLOYER Agnico Eagle Mines	LOCATION CALLING FROM MEADOWBANK	TELEPHONE 8197593555
M	ANY ALTERNATE CONTACT Nancy D-Harvey	POSITION SUPERINTENDENT	EMPLOYER Agnico Eagle Mines	ALTERNATE CONTACT LOCATION MEADOWBANK	ALTERNATE TELEPHONE 8677934610

REPORT LINE USE ONLY					
N	RECEIVED AT SPILL LINE BY	POSITION STATION OPERATOR	EMPLOYER	LOCATION CALLED YELLOWKNIFE, NT	REPORT LINE NUMBER (867) 920-8130
LEAD AGENCY <input type="checkbox"/> EC <input type="checkbox"/> CCG <input type="checkbox"/> GNWT <input type="checkbox"/> GN <input type="checkbox"/> ILA <input type="checkbox"/> INAC <input type="checkbox"/> NEB <input type="checkbox"/> TC			SIGNIFICANCE <input type="checkbox"/> MINOR <input type="checkbox"/> MAJOR <input type="checkbox"/> UNKNOWN		FILE STATUS <input type="checkbox"/> OPEN <input type="checkbox"/> CLOSED
AGENCY	CONTACT NAME		CONTACT TIME	REMARKS	
LEAD AGENCY					
FIRST SUPPORT AGENCY					
SECOND SUPPORT AGENCY					
THIRD SUPPORT AGENCY					



Canada

NT-NU SPILL REPORT

OIL, GASOLINE, CHEMICALS AND OTHER HAZARDOUS MATERIALS

NT-NU 24-HOUR SPILL REPORT LINE

TEL: (867) 920-8130

FAX: (867) 873-6924

EMAIL: spills@gov.nt.ca

REPORT LINE USE ONLY

A	REPORT DATE: MONTH - DAY - YEAR 09-11-2018	REPORT TIME 15:30	<input type="checkbox"/> ORIGINAL SPILL REPORT, OR <input type="checkbox"/> UPDATE # _____ TO THE ORIGINAL SPILL REPORT	REPORT NUMBER _____	
	OCCURRENCE DATE: MONTH - DAY - YEAR 09-11-2018	OCCURRENCE TIME 5:00			
C	LAND USE PERMIT NUMBER (IF APPLICABLE) KIOL-BL-14	WATER LICENCE NUMBER (IF APPLICABLE) NWB-2AM-MEA-1525			
	GEOGRAPHIC PLACE NAME OR DISTANCE AND DIRECTION FROM NAMED LOCATION MEADOWBANK MINE SITE		REGION <input type="checkbox"/> NWT <input checked="" type="checkbox"/> NUNAVUT <input type="checkbox"/> ADJACENT JURISDICTION OR OCEAN		
E	LATITUDE DEGREES 65 MINUTES 02 SECONDS 14		LONGITUDE DEGREES 96 MINUTES 03 SECONDS 58		
	RESPONSIBLE PARTY OR VESSEL NAME AGNICO EAGLE MINES LTD		RESPONSIBLE PARTY ADDRESS OR OFFICE LOCATION BAKER LAKE X0X 0A0		
G	ANY CONTRACTOR INVOLVED		CONTRACTOR ADDRESS OR OFFICE LOCATION		
	PRODUCT SPILLED HYDRAULIC OIL		QUANTITY IN LITRES, KILOGRAMS OR CUBIC METRES 550 LITERS	U.N. NUMBER N/A	
H	SECOND PRODUCT SPILLED (IF APPLICABLE)		QUANTITY IN LITRES, KILOGRAMS OR CUBIC METRES	U.N. NUMBER	
	SPILL SOURCE Excavator		SPILL CAUSE Steel line broke	AREA OF CONTAMINATION IN SQUARE METRES 250 M2	
I	FACTORS AFFECTING SPILL OR RECOVERY		DESCRIBE ANY ASSISTANCE REQUIRED		HAZARDS TO PERSONS, PROPERTY OR EQUIPMENT
	J ADDITIONAL INFORMATION, COMMENTS, ACTIONS PROPOSED OR TAKEN TO CONTAIN, RECOVER OR DISPOSE OF SPILLED PRODUCT AND CONTAMINATED MATERIALS During operations in Vault pit, Bac 08 was loading and the stick hydraulic steel line near swing motor busted causing hydraulic oil leak. The contaminated material will be collected and brought to the Landfarm area. There were no off site impacts or discharge to any receiving watercourses. Distance to the closest lake is estimated at 600 meters. Spill location : Northing: 65'04'24" Easting: 96'59'56.9" Contact information : Martin Archambault 819-759-3555 ext. 6744				
L	REPORTED TO SPILL LINE BY Martin Archambault	POSITION SR Coordinator	EMPLOYER Agnico Eagle Mines	LOCATION CALLING FROM MEADOWBANK	TELEPHONE 8197593555
	ANY ALTERNATE CONTACT Nancy D-Harvey	POSITION SUPERINTENDENT	EMPLOYER Agnico Eagle Mines	ALTERNATE CONTACT LOCATION MEADOWBANK	ALTERNATE TELEPHONE 8677934610
REPORT LINE USE ONLY					
N	RECEIVED AT SPILL LINE BY	POSITION STATION OPERATOR	EMPLOYER	LOCATION CALLED YELLOWKNIFE, NT	REPORT LINE NUMBER (867) 920-8130
	LEAD AGENCY <input type="checkbox"/> EC <input type="checkbox"/> CCG <input type="checkbox"/> GNWT <input type="checkbox"/> GN <input type="checkbox"/> ILA <input type="checkbox"/> INAC <input type="checkbox"/> NEB <input type="checkbox"/> TC			SIGNIFICANCE <input type="checkbox"/> MINOR <input type="checkbox"/> MAJOR <input type="checkbox"/> UNKNOWN	
AGENCY		CONTACT NAME	CONTACT TIME	REMARKS	
LEAD AGENCY					
FIRST SUPPORT AGENCY					
SECOND SUPPORT AGENCY					
THIRD SUPPORT AGENCY					



2018-09-11 MBK Vault Pit 550 Liters Hydraulic Oil

GN reference # : 2018-370

Please find the following information as a follow up to the Spill report (2018-370) submitted September 11th 2018 by Agnico Eagle Meadowbank division. This detailed report is submitted to the Inspector in compliance with the conditions under the Nunavut Water Board License 2AM-MEA1525, Part H, Item 8c.

Spill Description

During operation in Vault pit, the stick hydraulic steel line near swing motor busted causing hydraulic oil leak. The operator stop the equipment and he advised the maintenance crew to fix the problem.

Location coordinates of the spill: Northing 65°04'24'', Easting 096°59'56.9'' on IOL

There were no off site impact or discharge to any receiving watercourses. The distance to the closest lake is estimated at 600 meters.




Cause of Spill

The spill was caused by busted line.

Remediation Actions

Once the machine has been moved, the area was cleaned. As the contaminated material was ore, it was brought to the process mill.



Corrective measures

The hydraulic system is inspected as part of the preventive maintenance program done on site. Pre-operation checks also include visual inspection of the equipment.

Closure

We trust that the above details described appropriately the spill incident that occurred at the Meadowbank on September 11th 2018 and the cleanup activities. Please contact the undersigned should you have any questions.

Martin Archambault
Environmental Senior Coordinator

martin.archambault@agnicoeagle.com
T: 819.759.3555 x6744 Agnico Eagle Mines Limited
Meadowbank Division
Baker Lake, Nunavut, Canada
XOC OAO





Canada

NT-NU SPILL REPORT

OIL, GASOLINE, CHEMICALS AND OTHER HAZARDOUS MATERIALS

NT-NU 24-HOUR SPILL REPORT LINE

TEL: (867) 920-8130

FAX: (867) 873-6924

EMAIL: spills@gov.nt.ca

REPORT LINE USE ONLY

A	REPORT DATE: MONTH – DAY – YEAR 09-24-2018	REPORT TIME 21:30	<input checked="" type="checkbox"/> ORIGINAL SPILL REPORT, OR <input type="checkbox"/> UPDATE # _____ TO THE ORIGINAL SPILL REPORT	REPORT NUMBER _____
B	OCCURRENCE DATE: MONTH – DAY – YEAR 09-24-2018	OCCURRENCE TIME 18:30		
C	LAND USE PERMIT NUMBER (IF APPLICABLE) KIOL-BL-14	WATER LICENCE NUMBER (IF APPLICABLE) NWB-2AM-MEA-1826		
D	GEOGRAPHIC PLACE NAME OR DISTANCE AND DIRECTION FROM NAMED LOCATION MEADOWBANK MINE SITE	REGION <input type="checkbox"/> NWT <input checked="" type="checkbox"/> NUNAVUT <input type="checkbox"/> ADJACENT JURISDICTION OR OCEAN		
E	LATITUDE DEGREES 65 MINUTES 02 SECONDS 14	LONGITUDE DEGREES 96 MINUTES 03 SECONDS 58		
F	RESPONSIBLE PARTY OR VESSEL NAME AGNICO EAGLE MINES LTD	RESPONSIBLE PARTY ADDRESS OR OFFICE LOCATION BAKER LAKE X0X 0A0		
G	ANY CONTRACTOR INVOLVED	CONTRACTOR ADDRESS OR OFFICE LOCATION		
H	PRODUCT SPILLED DIESEL FUEL	QUANTITY IN LITRES, KILOGRAMS OR CUBIC METRES 600 LITERS	U.N. NUMBER 1202	
	SECOND PRODUCT SPILLED (IF APPLICABLE)	QUANTITY IN LITRES, KILOGRAMS OR CUBIC METRES	U.N. NUMBER	
I	SPILL SOURCE FUEL SERVICE TRUCK	SPILL CAUSE DAMAGED PIPE	AREA OF CONTAMINATION IN SQUARE METRES 30 M3	
J	FACTORS AFFECTING SPILL OR RECOVERY	DESCRIBE ANY ASSISTANCE REQUIRED	HAZARDS TO PERSONS, PROPERTY OR EQUIPMENT	

K	ADDITIONAL INFORMATION, COMMENTS, ACTIONS PROPOSED OR TAKEN TO CONTAIN, RECOVER OR DISPOSE OF SPILLED PRODUCT AND CONTAMINATED MATERIALS The feed pipe of the diesel service truck broke during operations. Once the operator noticed the leak, the valve was shut off. The spill was contained within the area and absorbent pads and booms were laid out. The area will be scraped cleaned and contaminated material will be properly disposed. Contaminated soil will be disposed at the landfarm area. There were no off site impacts or discharge to any receiving watercourses. Distance to the closest lake is estimated at 900 meters. Spill location : Northing: 65'01'19" Easting: 96'04'01" on IOL. Contact information : Robin Allard 819-759-3555 ext. 4606744			
----------	---	--	--	--

L	REPORTED TO SPILL LINE BY ROBIN ALLARD	POSITION SR COORDINATOR	EMPLOYER Agnico Eagle Mines	LOCATION CALLING FROM MEADOWBANK	TELEPHONE 8197593555
M	ANY ALTERNATE CONTACT Nancy D-Harvey	POSITION SUPERINTENDENT	EMPLOYER Agnico Eagle Mines	ALTERNATE CONTACT LOCATION MEADOWBANK	ALTERNATE TELEPHONE 8677934610

REPORT LINE USE ONLY					
N	RECEIVED AT SPILL LINE BY	POSITION STATION OPERATOR	EMPLOYER	LOCATION CALLED YELLOWKNIFE, NT	REPORT LINE NUMBER (867) 920-8130
LEAD AGENCY <input type="checkbox"/> EC <input type="checkbox"/> CCG <input type="checkbox"/> GNWT <input type="checkbox"/> GN <input type="checkbox"/> ILA <input type="checkbox"/> INAC <input type="checkbox"/> NEB <input type="checkbox"/> TC			SIGNIFICANCE <input type="checkbox"/> MINOR <input type="checkbox"/> MAJOR <input type="checkbox"/> UNKNOWN		FILE STATUS <input type="checkbox"/> OPEN <input type="checkbox"/> CLOSED
AGENCY		CONTACT NAME	CONTACT TIME	REMARKS	
LEAD AGENCY					
FIRST SUPPORT AGENCY					
SECOND SUPPORT AGENCY					
THIRD SUPPORT AGENCY					



AGNICO EAGLE

September 24th, 2018 MBK Maintenance

GN reference # : 2018-400

Please find the following information as a follow up to the Spill report submitted September 24th 2018 by Agnico Eagle Meadowbank division. This detailed report is submitted to the Inspector in compliance with the conditions under the Nunavut Water Board License 2AM-WTP1826, Part H, Item 8b.

Spill Description

The diesel fuel truck delivering fuel to loading equipment had a failure on a feed pipe causing fuel to leak on the ground.

Spill location: Easting 65'01'19" 96'04'01"


There were no off site impact or discharge to any receiving watercourses. The distance to the closest lake is estimated at 900 meters.

Cause of Spill

The feed pipe failed at a connection as the truck was parking at the Maintenance parking area. A support bracket had broken causing excessive movement on the connection.

Remediation Actions

The equipment was immediately stopped and the main valve shut. Absorbent pads were laid out to contain the spill on the ground. The ground was scrapped clean and contaminated material was brought to the Meadowbank Landfarm area.



Corrective measures

Regular pre-operation checks are completed on equipment also including visual inspection of the piping of the service truck. It was inspected thoroughly after the incident by the Maintenance department.

Closure

We trust that the above details described appropriately the spill incident that occurred at the Meadowbank on September 24th 2018 and the cleanup activities. Please contact the undersigned should you have any questions.

Robin Allard
Environmental Senior Coordinator

robin.allard@agnicoeagle.com

T: 819.759.3555 x6744

Meadowbank Division

AGNICO EAGLE





Canada

NT-NU SPILL REPORT

OIL, GASOLINE, CHEMICALS AND OTHER HAZARDOUS MATERIALS

NT-NU 24-HOUR SPILL REPORT LINE

TEL: (867) 920-8130

FAX: (867) 873-6924

EMAIL: spills@gov.nt.ca

REPORT LINE USE ONLY

A	REPORT DATE: MONTH – DAY – YEAR 09-28-2018	REPORT TIME 20:00	<input checked="" type="checkbox"/> ORIGINAL SPILL REPORT, OR <input type="checkbox"/> UPDATE # _____ TO THE ORIGINAL SPILL REPORT	REPORT NUMBER _____
B	OCCURRENCE DATE: MONTH – DAY – YEAR 09-29-2018	OCCURRENCE TIME 19:45		
C	LAND USE PERMIT NUMBER (IF APPLICABLE) KIOL-BL-14	WATER LICENCE NUMBER (IF APPLICABLE) NWB-2AM-MEA-1826		
D	GEOGRAPHIC PLACE NAME OR DISTANCE AND DIRECTION FROM NAMED LOCATION MEADOWBANK MINE SITE	REGION <input type="checkbox"/> NWT <input checked="" type="checkbox"/> NUNAVUT <input type="checkbox"/> ADJACENT JURISDICTION OR OCEAN		
E	LATITUDE DEGREES 65 MINUTES 02 SECONDS 14	LONGITUDE DEGREES 96 MINUTES 03 SECONDS 58		
F	RESPONSIBLE PARTY OR VESSEL NAME AGNICO EAGLE MINES LTD	RESPONSIBLE PARTY ADDRESS OR OFFICE LOCATION BAKER LAKE X0X 0A0		
G	ANY CONTRACTOR INVOLVED	CONTRACTOR ADDRESS OR OFFICE LOCATION		
H	PRODUCT SPILLED TAILINGS	QUANTITY IN LITRES, KILOGRAMS OR CUBIC METRES 2000 LITERS	U.N. NUMBER N/A	
	SECOND PRODUCT SPILLED (IF APPLICABLE)	QUANTITY IN LITRES, KILOGRAMS OR CUBIC METRES	U.N. NUMBER	
I	SPILL SOURCE TAILINGS LINE	SPILL CAUSE BLOCKED PIPE	AREA OF CONTAMINATION IN SQUARE METRES 25 M3	
J	FACTORS AFFECTING SPILL OR RECOVERY	DESCRIBE ANY ASSISTANCE REQUIRED	HAZARDS TO PERSONS, PROPERTY OR EQUIPMENT	

K	ADDITIONAL INFORMATION, COMMENTS, ACTIONS PROPOSED OR TAKEN TO CONTAIN, RECOVER OR DISPOSE OF SPILLED PRODUCT AND CONTAMINATED MATERIALS During routine maintenance of tailings line a clean-up "pig" got stuck in the line. The pipe had to be cut sending some tailings out. Initial assessment determined that the tailings spill was contained within the TSF/SD area and no tailings was release in the surrounding environment. The contaminated area was cleaned-off and soil/slurry moved further within the TSF. There were no off site impacts or discharge to any receiving watercourses. Distance to the closest lake is estimated at 600 meters. Spill location : Northing: 65'01'60" Easting: 96'04'50" on IOL. Contact information : Robin Allard 819-759-3555 ext. 6744			
----------	---	--	--	--

L	REPORTED TO SPILL LINE BY ROBIN ALLARD	POSITION SR COORDINATOR	EMPLOYER Agnico Eagle Mines	LOCATION CALLING FROM MEADOWBANK	TELEPHONE 8197593555
M	ANY ALTERNATE CONTACT Nancy D-Harvey	POSITION SUPERINTENDENT	EMPLOYER Agnico Eagle Mines	ALTERNATE CONTACT LOCATION MEADOWBANK	ALTERNATE TELEPHONE 8677934610

REPORT LINE USE ONLY					
N	RECEIVED AT SPILL LINE BY	POSITION STATION OPERATOR	EMPLOYER	LOCATION CALLED YELLOWKNIFE, NT	REPORT LINE NUMBER (867) 920-8130
LEAD AGENCY <input type="checkbox"/> EC <input type="checkbox"/> CCG <input type="checkbox"/> GNWT <input type="checkbox"/> GN <input type="checkbox"/> ILA <input type="checkbox"/> INAC <input type="checkbox"/> NEB <input type="checkbox"/> TC			SIGNIFICANCE <input type="checkbox"/> MINOR <input type="checkbox"/> MAJOR <input type="checkbox"/> UNKNOWN		FILE STATUS <input type="checkbox"/> OPEN <input type="checkbox"/> CLOSED
AGENCY		CONTACT NAME	CONTACT TIME	REMARKS	
LEAD AGENCY					
FIRST SUPPORT AGENCY					
SECOND SUPPORT AGENCY					
THIRD SUPPORT AGENCY					



AGNICO EAGLE

September 28th, 2018 MBK Maintenance

GN reference # : 2018-405

Please find the following information as a follow up to the Spill report submitted September 29th 2018 by Agnico Eagle Meadowbank division. This detailed report is submitted to the Inspector in compliance with the conditions under the Nunavut Water Board License 2AM-WTP1826, Part H, Item 8b.

Spill Description

During pipe maintenance operations, the tailings discharge line had to be cut, spilling tailings out within the Tailings Storage Facility (TSF).

Spill location: Easting 65'01'60" 96'04'50"

There were no off site impact or discharge to any receiving watercourses. The distance to the closest lake is estimated at 600 meters.



Cause of Spill

In the process of passing the cleaning “pig” in the tailings line, it got stuck and could not be removed safely by increasing air pressure. The Pipe was cut inside the TSF enclosure and was emptied on location

Remediation Actions

All recovery work was done within the TSF and no tailings were release outside to the environment. The area was scraped clean as possible and material pushed further within the TSF.

Corrective measures

Regular maintenance and inspections are completed on the tailings line and regular washing of the line is needed to prevent full blockage. Possible modifications of the line location will be assessing to see if further incidents can be prevented.

Closure

We trust that the above details described appropriately the spill incident that occurred at the Meadowbank on September 28th 2018 and the cleanup activities. Please contact the undersigned should you have any questions.



Robin Allard
Environmental Senior Coordinator
robin.allard@agnicoeagle.com
T: 819.759.3555 x6744
Meadowbank Division





Canada

NT-NU SPILL REPORT

OIL, GASOLINE, CHEMICALS AND OTHER HAZARDOUS MATERIALS

NT-NU 24-HOUR SPILL REPORT LINE

TEL: (867) 920-8130

FAX: (867) 873-6924

EMAIL: spills@gov.nt.ca

REPORT LINE USE ONLY

A	REPORT DATE: MONTH - DAY - YEAR 10-12-2018	REPORT TIME 10:00	<input type="checkbox"/> ORIGINAL SPILL REPORT, OR <input type="checkbox"/> UPDATE # _____ TO THE ORIGINAL SPILL REPORT	REPORT NUMBER _____
	OCCURRENCE DATE: MONTH - DAY - YEAR 10-11-2018	OCCURRENCE TIME 15:30		
C	LAND USE PERMIT NUMBER (IF APPLICABLE) KIOL-BL-14	WATER LICENCE NUMBER (IF APPLICABLE) NWB-2AM-MEA-1525		
	GEOGRAPHIC PLACE NAME OR DISTANCE AND DIRECTION FROM NAMED LOCATION MEADOWBANK MINE SITE	REGION <input type="checkbox"/> NWT <input checked="" type="checkbox"/> NUNAVUT <input type="checkbox"/> ADJACENT JURISDICTION OR OCEAN		
E	LATITUDE DEGREES 65 MINUTES 02 SECONDS 14	LONGITUDE DEGREES 96 MINUTES 03 SECONDS 58		
	RESPONSIBLE PARTY OR VESSEL NAME AGNICO EAGLE MINES LTD	RESPONSIBLE PARTY ADDRESS OR OFFICE LOCATION BAKER LAKE X0X 0A0		
G	ANY CONTRACTOR INVOLVED	CONTRACTOR ADDRESS OR OFFICE LOCATION		
	PRODUCT SPILLED HYDRAULIC OIL	QUANTITY IN LITRES, KILOGRAMS OR CUBIC METRES 260 LITERS	U.N. NUMBER N/A	
H	SECOND PRODUCT SPILLED (IF APPLICABLE)	QUANTITY IN LITRES, KILOGRAMS OR CUBIC METRES	U.N. NUMBER	
	SPILL SOURCE Excavator	SPILL CAUSE Steel line broke	AREA OF CONTAMINATION IN SQUARE METRES 350 M2	
I	FACTORS AFFECTING SPILL OR RECOVERY	DESCRIBE ANY ASSISTANCE REQUIRED	HAZARDS TO PERSONS, PROPERTY OR EQUIPMENT	
	ADDITIONAL INFORMATION, COMMENTS, ACTIONS PROPOSED OR TAKEN TO CONTAIN, RECOVER OR DISPOSE OF SPILLED PRODUCT AND CONTAMINATED MATERIALS			
K	During operations in Pit E5, Bac 14 was loading and the line started dripping. The operator called the mechanic and on his way down the pad the line busted. The contaminated material was collected and brought to the Landfarm area. There were no off site impacts or discharge to any receiving watercourses. Distance to the closest lake is estimated at 150 meters outside Pit E5			
	Spill location : Northing: 65'00'79" Easting: 96'03'16" Contact information : Martin Archambault 819-759-3555 ext. 6744			
L	REPORTED TO SPILL LINE BY Martin Archambault	POSITION SR Coordinator	EMPLOYER Agnico Eagle Mines	LOCATION CALLING FROM MEADOWBANK
	TELEPHONE 8197593555			
M	ANY ALTERNATE CONTACT Nancy D-Harvey	POSITION SUPERINTENDENT	EMPLOYER Agnico Eagle Mines	ALTERNATE CONTACT MEADOWBANK
	ALTERNATE TELEPHONE 8677934610	ALTERNATE CONTACT LOCATION		
REPORT LINE USE ONLY				
N	RECEIVED AT SPILL LINE BY	POSITION STATION OPERATOR	EMPLOYER	LOCATION CALLED YELLOWKNIFE, NT
				REPORT LINE NUMBER (867) 920-8130
LEAD AGENCY <input type="checkbox"/> EC <input type="checkbox"/> CCG <input type="checkbox"/> GNWT <input type="checkbox"/> GN <input type="checkbox"/> ILA <input type="checkbox"/> INAC <input type="checkbox"/> NEB <input type="checkbox"/> TC			SIGNIFICANCE <input type="checkbox"/> MINOR <input type="checkbox"/> MAJOR <input type="checkbox"/> UNKNOWN	FILE STATUS <input type="checkbox"/> OPEN <input type="checkbox"/> CLOSED
AGENCY	CONTACT NAME	CONTACT TIME	REMARKS	
LEAD AGENCY				
FIRST SUPPORT AGENCY				
SECOND SUPPORT AGENCY				
THIRD SUPPORT AGENCY				



2018-10-11 MBK PIT E3 260 LITERS HYDRAULIC OIL

GN reference # : 2018-419

Please find the following information as a follow up to the Spill report (2018-419) submitted October 12th 2018 by Agnico Eagle Meadowbank division. This detailed report is submitted to the Inspector in compliance with the conditions under the Nunavut Water Board License 2AM-MEA1525, Part H, Item 8c.

Spill Description

During operations in Pit E5, Bac 14 was loading and the line started dripping. The operator called the mechanic and on his way down the pad the line busted.

Location coordinates of the spill: Northing 65°00'79", Easting 096°03'16" on IOL

There were no off site impact or discharge to any receiving watercourses. The distance to the closest lake is estimated at 150 meters.



Cause of Spill

The spill was caused by busted line.

Remediation Actions

Once the machine has been fixed, the area was cleaned. The contaminated material was brought to the landfarm area.



Corrective measures

The hydraulic system is inspected as part of the preventive maintenance program done on site. Pre-operation checks also include visual inspection of the equipment.

Closure

We trust that the above details described appropriately the spill incident that occurred at the Meadowbank on October 11th 2018 and the cleanup activities. Please contact the undersigned should you have any questions.

Martin Archambault
Environmental Senior Coordinator

martin.archambault@agnicoeagle.com
T: 819.759.3555 x6744 Agnico Eagle Mines Limited
Meadowbank Division
Baker Lake, Nunavut, Canada
XOC OAO





Canada

NT-NU SPILL REPORT

OIL, GASOLINE, CHEMICALS AND OTHER HAZARDOUS MATERIALS

NT-NU 24-HOUR SPILL REPORT LINE

TEL: (867) 920-8130

FAX: (867) 873-6924

EMAIL: spills@gov.nt.ca

REPORT LINE USE ONLY

A	REPORT DATE: MONTH - DAY - YEAR 15-10-2018		REPORT TIME 18:30		<input type="checkbox"/> ORIGINAL SPILL REPORT, OR <input type="checkbox"/> UPDATE # _____ TO THE ORIGINAL SPILL REPORT	REPORT NUMBER _____
	B	OCCURRENCE DATE: MONTH - DAY - YEAR 14-10-2018		OCCURRENCE TIME 23:30		
C		LAND USE PERMIT NUMBER (IF APPLICABLE) KIOL-BL-14			WATER LICENCE NUMBER (IF APPLICABLE) NWB-2AM-MEA-1525	
	D	GEOGRAPHIC PLACE NAME OR DISTANCE AND DIRECTION FROM NAMED LOCATION MEADOWBANK MINE SITE				REGION <input type="checkbox"/> NWT <input checked="" type="checkbox"/> NUNAVUT <input type="checkbox"/> ADJACENT JURISDICTION OR OCEAN
E		LATITUDE DEGREES 65 MINUTES 02 SECONDS 14			LONGITUDE DEGREES 96 MINUTES 03 SECONDS 58	
	F	RESPONSIBLE PARTY OR VESSEL NAME AGNICO EAGLE MINES LTD		RESPONSIBLE PARTY ADDRESS OR OFFICE LOCATION BAKER LAKE X0X 0A0		
G		ANY CONTRACTOR INVOLVED		CONTRACTOR ADDRESS OR OFFICE LOCATION		
	H	PRODUCT SPILLED Hydraulic Oil		QUANTITY IN LITRES, KILOGRAMS OR CUBIC METRES 500 LITERS		U.N. NUMBER N/A
SECOND PRODUCT SPILLED (IF APPLICABLE)		QUANTITY IN LITRES, KILOGRAMS OR CUBIC METRES		U.N. NUMBER		
I	SPILL SOURCE Haul Truck		SPILL CAUSE Busted hose		AREA OF CONTAMINATION IN SQUARE METRES 250 M2	
	FACTORS AFFECTING SPILL OR RECOVERY		DESCRIBE ANY ASSISTANCE REQUIRED		HAZARDS TO PERSONS, PROPERTY OR EQUIPMENT	
K	ADDITIONAL INFORMATION, COMMENTS, ACTIONS PROPOSED OR TAKEN TO CONTAIN, RECOVER OR DISPOSE OF SPILLED PRODUCT AND CONTAMINATED MATERIALS					
	The Haul Truck 25 had a ruptured main hydraulic line from a pump causing a spill of 500 liters. The truck was stop and the operator call a mechanic right away. The contaminated material was brought to landfarm.					
	There were no off site impacts or discharge to any receiving watercourse. Distance to the closest lake is estimate at 1000 m.					
	Spill location : Northing: 65°02'07.4" Easting: 96°03'01.7" on IOL Contact information : Martin Archambault 819-759-3555 ext. 6744					
L	REPORTED TO SPILL LINE BY Martin Archambault		POSITION Sr. Coordinator		EMPLOYER Agnico Eagle Mines	
	LOCATION CALLING FROM MEADOWBANK		TELEPHONE 8197593555			
M	ANY ALTERNATE CONTACT Nancy D-Harvey		POSITION SUPERINTENDENT		EMPLOYER Agnico Eagle Mines	
	ALTERNATE CONTACT LOCATION MEADOWBANK		ALTERNATE TELEPHONE 8677934610			
REPORT LINE USE ONLY						
N	RECEIVED AT SPILL LINE BY		POSITION STATION OPERATOR		EMPLOYER	
	LOCATION CALLED YELLOWKNIFE, NT		REPORT LINE NUMBER (867) 920-8130			
LEAD AGENCY <input type="checkbox"/> EC <input type="checkbox"/> CCG <input type="checkbox"/> GNWT <input type="checkbox"/> GN <input type="checkbox"/> ILA <input type="checkbox"/> INAC <input type="checkbox"/> NEB <input type="checkbox"/> TC			SIGNIFICANCE <input type="checkbox"/> MINOR <input type="checkbox"/> MAJOR <input type="checkbox"/> UNKNOWN			FILE STATUS <input type="checkbox"/> OPEN <input type="checkbox"/> CLOSED
AGENCY		CONTACT NAME		CONTACT TIME		REMARKS
LEAD AGENCY						
FIRST SUPPORT AGENCY						
SECOND SUPPORT AGENCY						
THIRD SUPPORT AGENCY						



2018-10-14

MBK PORTAGE WASTE DUMP 500 LITERS HYDRAULIC OIL

GN reference # : 2018-422

Please find the following information as a follow up to the Spill report (2018-422) submitted October 15th 2018 by Agnico Eagle Meadowbank division. This detailed report is submitted to the Inspector in compliance with the conditions under the Nunavut Water Board License 2AM-MEA1525, Part H, Item 8c.


Spill Description

The Haul Truck 25 had a ruptured main hydraulic line from a pump causing a spill of 500 liters

The truck was stop and the operator call a mechanic right away.

Location coordinates of the spill: Northing 65°02'07.4", Easting 096°03'01.7" on IOL

There were no off site impact or discharge to any receiving watercourses. The distance to the closest lake is estimated at 1000 meters.



Cause of Spill

The spill was caused by a ruptured of the main hydraulic line.

Remediation Actions

The equipment has been fixed and moved, after the area was cleaned. The contaminated material was brought to the landfarm area.



Corrective measures

The hydraulic system is inspected as part of the preventive maintenance program done on site. Pre-operation checks also include visual inspection of the equipment.

Closure

We trust that the above details described appropriately the spill incident that occurred at the Meadowbank on October 14th 2018 and the cleanup activities. Please contact the undersigned should you have any questions.



Martin Archambault
Environmental Senior Coordinator

martin.archambault@agnicoeagle.com
T: 819.759.3555 x6744 Agnico Eagle Mines Limited
Meadowbank Division
Baker Lake, Nunavut, Canada
XOC OAO

