

Appendix 31

Meadowbank 2019 GN Spill Reports



NT-NU SPILL REPORT

OIL, GASOLINE, CHEMICALS AND OTHER HAZARDOUS MATERIALS

NT-NU 24-HOUR SPILL REPORT LINE

TEL: (867) 920-8130

FAX: (867) 873-6924

EMAIL: spills@gov.nt.ca

REPORT LINE USE ONLY

A	REPORT DATE: MONTH – DAY – YEAR		REPORT TIME		<input type="checkbox"/> ORIGINAL SPILL REPORT, OR <input type="checkbox"/> UPDATE # _____ TO THE ORIGINAL SPILL REPORT	REPORT NUMBER _____
	B		OCCURRENCE DATE: MONTH – DAY – YEAR			
C	LAND USE PERMIT NUMBER (IF APPLICABLE)			WATER LICENCE NUMBER (IF APPLICABLE)		
D	GEOGRAPHIC PLACE NAME OR DISTANCE AND DIRECTION FROM NAMED LOCATION				REGION <input type="checkbox"/> NWT <input type="checkbox"/> NUNAVUT <input type="checkbox"/> ADJACENT JURISDICTION OR OCEAN	
E	LATITUDE			LONGITUDE		
	DEGREES	MINUTES	SECONDS	DEGREES	MINUTES	SECONDS
F	RESPONSIBLE PARTY OR VESSEL NAME		RESPONSIBLE PARTY ADDRESS OR OFFICE LOCATION			
G	ANY CONTRACTOR INVOLVED		CONTRACTOR ADDRESS OR OFFICE LOCATION			
H	PRODUCT SPILLED		QUANTITY IN LITRES, KILOGRAMS OR CUBIC METRES	U.N. NUMBER		
	SECOND PRODUCT SPILLED (IF APPLICABLE)		QUANTITY IN LITRES, KILOGRAMS OR CUBIC METRES	U.N. NUMBER		
I	SPILL SOURCE		SPILL CAUSE	AREA OF CONTAMINATION IN SQUARE METRES		
J	FACTORS AFFECTING SPILL OR RECOVERY		DESCRIBE ANY ASSISTANCE REQUIRED	HAZARDS TO PERSONS, PROPERTY OR EQUIPMENT		
K	ADDITIONAL INFORMATION, COMMENTS, ACTIONS PROPOSED OR TAKEN TO CONTAIN, RECOVER OR DISPOSE OF SPILLED PRODUCT AND CONTAMINATED MATERIALS					
L	REPORTED TO SPILL LINE BY	POSITION	EMPLOYER	LOCATION CALLING FROM	TELEPHONE	
	M	ANY ALTERNATE CONTACT	POSITION	EMPLOYER	ALTERNATE CONTACT LOCATION	ALTERNATE TELEPHONE
REPORT LINE USE ONLY						
N	RECEIVED AT SPILL LINE BY	POSITION	EMPLOYER	LOCATION CALLED	REPORT LINE NUMBER	
		STATION OPERATOR		YELLOWKNIFE, NT	(867) 920-8130	
LEAD AGENCY <input type="checkbox"/> EC <input type="checkbox"/> CCG <input type="checkbox"/> GNWT <input type="checkbox"/> GN <input type="checkbox"/> ILA <input type="checkbox"/> INAC <input type="checkbox"/> NEB <input type="checkbox"/> TC			SIGNIFICANCE <input type="checkbox"/> MINOR <input type="checkbox"/> MAJOR <input type="checkbox"/> UNKNOWN		FILE STATUS <input type="checkbox"/> OPEN <input type="checkbox"/> CLOSED	
AGENCY		CONTACT NAME	CONTACT TIME	REMARKS		
LEAD AGENCY						
FIRST SUPPORT AGENCY						
SECOND SUPPORT AGENCY						
THIRD SUPPORT AGENCY						



2019-01-06 MBK PORTAGE WRSF 150 LITERS Transmission Oil

GN reference # : 2019-004

Please find the following information as a follow up to the Spill report (2019-004) submitted January 6th 2019 by Agnico Eagle Mines Meadowbank division. This detailed report is submitted to the Inspector in compliance with the conditions under the Nunavut Water Board License 2AM-MEA1525, Part H, Item 8c.

Spill Description

Dozer was pushing at the rock and went too far, ran over boulders and knocked off the transmission screen cover causing a transmission oil leak of 150 liters.

The dozer was stopped and the operator called a mechanic right away.

Location coordinates of the spill: Northing 65'02'15.1", Easting 96'03'29.0" on IOL

There were no off site impact or discharge to any receiving watercourses. The distance to the closest lake is estimated at 250 meters.



Cause of Spill

The spill was caused by a damaged transmission oil cover.

Remediation Actions

The equipment has been fixed and moved, after the area was cleaned. The contaminated material was brought to the landfarm area.



Corrective measures

Operators have been reminded about the risks of going over larger rocks.

Closure

We trust that the above details described appropriately the spill incident that occurred at the Meadowbank on January 6th 2019 and the cleanup activities. Please contact the undersigned should you have any questions.



Nicolas Saucier | Senior Environment Technician

nicolas.saucier@agnicoeagle.com | Direct 819.759.3555 x4606759 |

Agnico Eagle Mines Limited – Meadowbank Division, Suite 540 – Baker Lake, Nunavut, Canada
X0C 0A0

agnicoeagle.com    



Canada

NT-NU SPILL REPORT

OIL, GASOLINE, CHEMICALS AND OTHER HAZARDOUS MATERIALS

NT-NU 24-HOUR SPILL REPORT LINE

TEL: (867) 920-8130

FAX: (867) 873-6924

EMAIL: spills@gov.nt.ca

REPORT LINE USE ONLY

A	REPORT DATE: MONTH – DAY – YEAR 01-09-2019	REPORT TIME 16:30	<input checked="" type="checkbox"/> ORIGINAL SPILL REPORT, OR <input type="checkbox"/> UPDATE # _____ TO THE ORIGINAL SPILL REPORT	REPORT NUMBER _____
	OCCURRENCE DATE: MONTH – DAY – YEAR 01-08-2019	OCCURRENCE TIME 15:00		
C	LAND USE PERMIT NUMBER (IF APPLICABLE) KIOL-BL-14	WATER LICENCE NUMBER (IF APPLICABLE) NWB-2AM-MEA-1526		
	GEOGRAPHIC PLACE NAME OR DISTANCE AND DIRECTION FROM NAMED LOCATION MEADOWBANK MINE SITE	REGION <input type="checkbox"/> NWT <input checked="" type="checkbox"/> NUNAVUT <input type="checkbox"/> ADJACENT JURISDICTION OR OCEAN		
E	LATITUDE DEGREES 65 MINUTES 02 SECONDS 14	LONGITUDE DEGREES 96 MINUTES 03 SECONDS 58		
	RESPONSIBLE PARTY OR VESSEL NAME AGNICO EAGLE MINES LTD	RESPONSIBLE PARTY ADDRESS OR OFFICE LOCATION BAKER LAKE X0X 0A0		
H	ANY CONTRACTOR INVOLVED	CONTRACTOR ADDRESS OR OFFICE LOCATION		
	PRODUCT SPILLED TRANSMISSION OIL	QUANTITY IN LITRES, KILOGRAMS OR CUBIC METRES 200 LITERS	U.N. NUMBER N/A	
I	SECOND PRODUCT SPILLED (IF APPLICABLE)	QUANTITY IN LITRES, KILOGRAMS OR CUBIC METRES	U.N. NUMBER	
	SPILL SOURCE LOADER	SPILL CAUSE TRANSMISSION FAILURE	AREA OF CONTAMINATION IN SQUARE METRES 10 M2	
J	FACTORS AFFECTING SPILL OR RECOVERY	DESCRIBE ANY ASSISTANCE REQUIRED	HAZARDS TO PERSONS, PROPERTY OR EQUIPMENT	

K	ADDITIONAL INFORMATION, COMMENTS, ACTIONS PROPOSED OR TAKEN TO CONTAIN, RECOVER OR DISPOSE OF SPILLED PRODUCT AND CONTAMINATED MATERIALS			
	During operations at Pit E3, the transmission on the loader failed causing transmission oil to spill on the ground.			
	The area being within a ore body, the contaminated material will be brought to the Mill crusher for extraction in the process and be discharge within the Tailings Storage Facility.			
	There were no off site impacts or discharge to any receiving watercourses. Distance to the closest lake is estimated at 150 meters outside of Pit E3.			
Spill location : Northing: 65'00'57" Easting: 96'02'58" on IOL. Contact information : Nicolas Saucier 819-759-3555 ext. 6759				

L	REPORTED TO SPILL LINE BY Robin Allard	POSITION General Supervisor	EMPLOYER Agnico Eagle Mines	LOCATION CALLING FROM MEADOWBANK	TELEPHONE 8197593555
	ANY ALTERNATE CONTACT Nancy D-Harvey	POSITION Superintendent	EMPLOYER Agnico Eagle Mines	ALTERNATE CONTACT LOCATION MEADOWBANK	ALTERNATE TELEPHONE 8677934610

REPORT LINE USE ONLY

N	RECEIVED AT SPILL LINE BY	POSITION STATION OPERATOR	EMPLOYER	LOCATION CALLED YELLOWKNIFE, NT	REPORT LINE NUMBER (867) 920-8130
	LEAD AGENCY <input type="checkbox"/> EC <input type="checkbox"/> CCG <input type="checkbox"/> GNWT <input type="checkbox"/> GN <input type="checkbox"/> ILA <input type="checkbox"/> INAC <input type="checkbox"/> NEB <input type="checkbox"/> TC			SIGNIFICANCE <input type="checkbox"/> MINOR <input type="checkbox"/> MAJOR <input type="checkbox"/> UNKNOWN	
AGENCY		CONTACT NAME	CONTACT TIME	REMARKS	
LEAD AGENCY					
FIRST SUPPORT AGENCY					
SECOND SUPPORT AGENCY					
THIRD SUPPORT AGENCY					



AGNICO EAGLE

January 8th, 2019 MBK Pit E3

GN reference # : 2019-010

Please find the following information as a follow up to the Spill report (2019-010) submitted January 9th 2019 by Agnico Eagle Meadowbank division. This detailed report is submitted to the Inspector in compliance with the conditions under the Nunavut Water Board License 2AM-MEA1526, Part H, Item 8c.

Spill Description

During operations at Pit E3, the transmission on the loader failed causing transmission oil to spill on the ground.

Spill location: Easting 65'00'57" 96'02'58"

There were no off site impact or discharge to any receiving watercourses. The distance to the closest lake is estimated at 150 meters outside of Pit E3.



Cause of Spill

Operations during intense cold temperatures create extra stress on equipment mechanics and precipitated the failure of the loader transmission.

Remediation Actions

The area being within an ore body, the contaminated material was brought to the Mill crusher for extraction in the process and any remnants is discharged within the Tailings Storage Facility.





Corrective measures

Existing cold weather procedures in place in relation to operating equipment in extreme conditions, including extra care taken in operating loading equipment during these situations. Regular pre-operation checks are completed on equipment also including visual inspection.

Closure

We trust that the above details described appropriately the spill incident that occurred at the Meadowbank site on January 8th 2019 and the cleanup activities. Please contact the undersigned should you have any questions.



Robin Allard | General Supervisor Environment
robin.allard@agnicoeagle.com | Direct 819.759.3555 x4606838 | Mobile 819.860.1414
Agnico Eagle Mines Limited - Meadowbank Division - Baker Lake, Nunavut, X0C 0A0
agnicoeagle.com    



NT-NU SPILL REPORT

OIL, GASOLINE, CHEMICALS AND OTHER HAZARDOUS MATERIALS

NT-NU 24-HOUR SPILL REPORT LINE

TEL: (867) 920-8130

FAX: (867) 873-6924

EMAIL: spills@gov.nt.ca

REPORT LINE USE ONLY

A	REPORT DATE: MONTH – DAY – YEAR 01-17-2019	REPORT TIME 10:30	<input checked="" type="checkbox"/> ORIGINAL SPILL REPORT, OR <input type="checkbox"/> UPDATE # _____ TO THE ORIGINAL SPILL REPORT	REPORT NUMBER _____
B	OCCURRENCE DATE: MONTH – DAY – YEAR 01-16-2019	OCCURRENCE TIME 16:00		
C	LAND USE PERMIT NUMBER (IF APPLICABLE) KIOL-BL-14	WATER LICENCE NUMBER (IF APPLICABLE) NWB-2AM-MEA-1526		
D	GEOGRAPHIC PLACE NAME OR DISTANCE AND DIRECTION FROM NAMED LOCATION MEADOWBANK MINE SITE	REGION <input type="checkbox"/> NWT <input checked="" type="checkbox"/> NUNAVUT <input type="checkbox"/> ADJACENT JURISDICTION OR OCEAN		
E	LATITUDE DEGREES 65 MINUTES 02 SECONDS 14	LONGITUDE DEGREES 96 MINUTES 03 SECONDS 58		
F	RESPONSIBLE PARTY OR VESSEL NAME AGNICO EAGLE MINES LTD	RESPONSIBLE PARTY ADDRESS OR OFFICE LOCATION BAKER LAKE X0C 0A0		
G	ANY CONTRACTOR INVOLVED	CONTRACTOR ADDRESS OR OFFICE LOCATION		
H	PRODUCT SPILLED HYDRAULIC OIL	QUANTITY IN LITRES, KILOGRAMS OR CUBIC METRES 180 LITERS	U.N. NUMBER N/A	
	SECOND PRODUCT SPILLED (IF APPLICABLE)	QUANTITY IN LITRES, KILOGRAMS OR CUBIC METRES	U.N. NUMBER	
I	SPILL SOURCE BACK HOE	SPILL CAUSE HYDRAULIC HOSE BUSTED	AREA OF CONTAMINATION IN SQUARE METRES 8 M2	
J	FACTORS AFFECTING SPILL OR RECOVERY	DESCRIBE ANY ASSISTANCE REQUIRED	HAZARDS TO PERSONS, PROPERTY OR EQUIPMENT	

K	ADDITIONAL INFORMATION, COMMENTS, ACTIONS PROPOSED OR TAKEN TO CONTAIN, RECOVER OR DISPOSE OF SPILLED PRODUCT AND CONTAMINATED MATERIALS <p>During operations at Pit E3, Back hoe was moving to remove material from the area when the travel motor guard struck a boulder causing the hydraulic hose to break.</p> <p>The contaminated material will be brought to the contaminated soil pad at the Meadowbank site.</p> <p>There were no off site impacts or discharge to any receiving watercourses. Distance to the closest lake is estimated at 365 meters outside of Pit E3.</p> <p>Spill location : Northing: 65'00'49" Easting: 96'03'06" on IOL.</p> <p>Contact information : Jamie Kataluk 819-759-3555 ext. 6744</p>			
----------	---	--	--	--

L	REPORTED TO SPILL LINE BY Tom Thomson	POSITION Coordinator	EMPLOYER Agnico Eagle Mines	LOCATION CALLING FROM Meadowbank	TELEPHONE 8197593555
M	ANY ALTERNATE CONTACT Robin Allard	POSITION General Supervisor	EMPLOYER Agnico Eagle Mines	ALTERNATE CONTACT LOCATION MEADOWBANK	ALTERNATE TELEPHONE 8198601414

REPORT LINE USE ONLY					
N	RECEIVED AT SPILL LINE BY	POSITION STATION OPERATOR	EMPLOYER	LOCATION CALLED YELLOWKNIFE, NT	REPORT LINE NUMBER (867) 920-8130
LEAD AGENCY <input type="checkbox"/> EC <input type="checkbox"/> CCG <input type="checkbox"/> GNWT <input type="checkbox"/> GN <input type="checkbox"/> ILA <input type="checkbox"/> INAC <input type="checkbox"/> NEB <input type="checkbox"/> TC			SIGNIFICANCE <input type="checkbox"/> MINOR <input type="checkbox"/> MAJOR <input type="checkbox"/> UNKNOWN		FILE STATUS <input type="checkbox"/> OPEN <input type="checkbox"/> CLOSED
AGENCY		CONTACT NAME	CONTACT TIME	REMARKS	
LEAD AGENCY					
FIRST SUPPORT AGENCY					
SECOND SUPPORT AGENCY					
THIRD SUPPORT AGENCY					



2019-01-16 MBK 180 Liters Hydraulic Oil

GN reference # : 2019-050

Please find the following information as a follow up to the Spill report (2019-098) submitted Feb 11th, 2019 by Agnico Eagle Meadowbank division. The original report submitted on Jan 17 was sent incorrectly and the correct report was submitted on February 11, 2019. This detailed report is submitted to the Inspector in compliance with the conditions under the Nunavut Water Board License 2AM-MEA1526, Part H, Item 8c.

Spill Description

During operations at Pit E, a back hoe was moving to remove material when the travel motor guard struck a boulder causing the hydraulic line to break.

Location Coordinates of the spill: Northing 65°00'49", Easting 96°03'06" on IOL

There were no off site impact or discharge to any receiving watercourses. The distance to the closest lake is estimated at 350 meters.

Cause of Spill

Travel motor guard struck a boulder causing hydraulic hose line to break.

Remediation Actions

Equipment was shut down and maintenance was called to repair the hose. All the contaminated material was scraped up and brought to the landfarm.

Corrective measures

The hydraulic system is inspected as part of the preventive maintenance program done on site. Pre-operation checks also include visual inspection of the equipment.

Closure

We trust that the above details described appropriately the spill incident that occurred at the Meadowbank on Jan 16th, 2019 and the cleanup activities. Please contact the undersigned should you have any questions.



Tom Thomson
Environmental Coordinator

tom.thomson@agnicoeagle.com

T: 819.759.3555 x4606744

Agnico Eagle Mines Limited
Meadowbank Division
Baker Lake, Nunavut, Canada
XOC OAO

AGNICO EAGLE





NT-NU SPILL REPORT

OIL, GASOLINE, CHEMICALS AND OTHER HAZARDOUS MATERIALS

NT-NU 24-HOUR SPILL REPORT LINE

TEL: (867) 920-8130

FAX: (867) 873-6924

EMAIL: spills@gov.nt.ca

REPORT LINE USE ONLY

A	REPORT DATE: MONTH – DAY – YEAR 02-05-2019	REPORT TIME 5:30	<input checked="" type="checkbox"/> ORIGINAL SPILL REPORT, OR <input type="checkbox"/> UPDATE # _____ TO THE ORIGINAL SPILL REPORT	REPORT NUMBER _____
B	OCCURRENCE DATE: MONTH – DAY – YEAR 02-04-2019	OCCURRENCE TIME 9:00		
C	LAND USE PERMIT NUMBER (IF APPLICABLE) KIOL-BL-14	WATER LICENCE NUMBER (IF APPLICABLE) NWB-2AM-MEA-1526		
D	GEOGRAPHIC PLACE NAME OR DISTANCE AND DIRECTION FROM NAMED LOCATION MEADOWBANK MINE SITE	REGION <input type="checkbox"/> NWT <input checked="" type="checkbox"/> NUNAVUT <input type="checkbox"/> ADJACENT JURISDICTION OR OCEAN		
E	LATITUDE DEGREES 65 MINUTES 02 SECONDS 14	LONGITUDE DEGREES 96 MINUTES 03 SECONDS 58		
F	RESPONSIBLE PARTY OR VESSEL NAME AGNICO EAGLE MINES LTD	RESPONSIBLE PARTY ADDRESS OR OFFICE LOCATION BAKER LAKE X0C 0A0		
G	ANY CONTRACTOR INVOLVED	CONTRACTOR ADDRESS OR OFFICE LOCATION		
H	PRODUCT SPILLED HYDRAULIC OIL	QUANTITY IN LITRES, KILOGRAMS OR CUBIC METRES 150 LITERS	U.N. NUMBER N/A	
	SECOND PRODUCT SPILLED (IF APPLICABLE)	QUANTITY IN LITRES, KILOGRAMS OR CUBIC METRES	U.N. NUMBER	
I	SPILL SOURCE BACK HOE	SPILL CAUSE HYDRAULIC HOSE BUSTED	AREA OF CONTAMINATION IN SQUARE METRES 10 M2	
J	FACTORS AFFECTING SPILL OR RECOVERY	DESCRIBE ANY ASSISTANCE REQUIRED	HAZARDS TO PERSONS, PROPERTY OR EQUIPMENT	

K	ADDITIONAL INFORMATION, COMMENTS, ACTIONS PROPOSED OR TAKEN TO CONTAIN, RECOVER OR DISPOSE OF SPILLED PRODUCT AND CONTAMINATED MATERIALS During operations at Pit E3, Backhoe was moving to excavate rock, when the travel motor guard came in contact with a boulder causing the hydraulic hose to break. The contaminated material will be brought to the landfarm at the Meadowbank site. There were no off site impacts or discharge to any receiving watercourses. Distance to the closest lake is estimated at 365 meters outside of Pit E3. Spill location : Northing: 65° 00'58" Easting: 96°02'58" on IOL. Contact information : Martin Archambault 819-759-3555 ext. 6744			
----------	---	--	--	--

L	REPORTED TO SPILL LINE BY Martin Archambault	POSITION Sr Coordinator	EMPLOYER Agnico Eagle Mines	LOCATION CALLING FROM Meadowbank	TELEPHONE 8197593555
M	ANY ALTERNATE CONTACT Robin Allard	POSITION General Supervisor	EMPLOYER Agnico Eagle Mines	ALTERNATE CONTACT LOCATION MEADOWBANK	ALTERNATE TELEPHONE 8198601414

REPORT LINE USE ONLY

N	RECEIVED AT SPILL LINE BY	POSITION STATION OPERATOR	EMPLOYER	LOCATION CALLED YELLOWKNIFE, NT	REPORT LINE NUMBER (867) 920-8130
LEAD AGENCY <input type="checkbox"/> EC <input type="checkbox"/> CCG <input type="checkbox"/> GNWT <input type="checkbox"/> GN <input type="checkbox"/> ILA <input type="checkbox"/> INAC <input type="checkbox"/> NEB <input type="checkbox"/> TC			SIGNIFICANCE <input type="checkbox"/> MINOR <input type="checkbox"/> MAJOR <input type="checkbox"/> UNKNOWN		FILE STATUS <input type="checkbox"/> OPEN <input type="checkbox"/> CLOSED
AGENCY	CONTACT NAME		CONTACT TIME	REMARKS	
LEAD AGENCY					
FIRST SUPPORT AGENCY					
SECOND SUPPORT AGENCY					
THIRD SUPPORT AGENCY					



2019-02-04 MBK PIT E 150 Liters Hydraulic Oil

GN reference # : 2019-039

Please find the following information as a follow up to the Spill report (2019-039) submitted February 5th, 2019 by Agnico Eagle Meadowbank division. This detailed report is submitted to the Inspector in compliance with the conditions under the Nunavut Water Board License 2AM-MEA1526, Part H, Item 8c.

Spill Description

During operations at Pit E3, Backhoe was moving to excavate rock, when the travel motor guard came in contact with a boulder causing the hydraulic hose to break.



Location coordinates of the spill: Northing 65°00'58", Easting 096°02'58" on IOL

There were no off site impact or discharge to any receiving watercourses. The distance to the closest lake is estimated at 365 meters.

Cause of Spill

The spill was caused by busted line after a contact with a rock.

Remediation Actions

Once the machine has been moved, the area was cleaned. All the contaminated material was brought to the landfarm.



Corrective measures

The hydraulic system is inspected as part of the preventive maintenance program done on site. Pre-operation checks also include visual inspection of the equipment.

Closure

We trust that the above details described appropriately the spill incident that occurred at the Meadowbank on February 04th, 2019 and the cleanup activities. Please contact the undersigned should you have any questions.

Martin Archambault
Environmental Senior Coordinator

martin.archambault@agnicoeagle.com
T: 819.759.3555 x4606744

Agnico Eagle Mines Limited
Meadowbank Division
Baker Lake, Nunavut, Canada
XOC OAO

AGNICO EAGLE



Canada

NT-NU SPILL REPORT

OIL, GASOLINE, CHEMICALS AND OTHER HAZARDOUS MATERIALS

NT-NU 24-HOUR SPILL REPORT LINE

TEL: (867) 920-8130

FAX: (867) 873-6924

EMAIL: spills@gov.nt.ca

REPORT LINE USE ONLY

A	REPORT DATE: MONTH – DAY – YEAR 02-08-2019	REPORT TIME 21:00	<input checked="" type="checkbox"/> ORIGINAL SPILL REPORT, OR <input type="checkbox"/> UPDATE # _____ TO THE ORIGINAL SPILL REPORT	REPORT NUMBER _____
B	OCCURRENCE DATE: MONTH – DAY – YEAR 02-07-2019	OCCURRENCE TIME 23:00		
C	LAND USE PERMIT NUMBER (IF APPLICABLE) KIOL-BL-14	WATER LICENCE NUMBER (IF APPLICABLE) NWB-2AM-MEA-1526		
D	GEOGRAPHIC PLACE NAME OR DISTANCE AND DIRECTION FROM NAMED LOCATION MEADOWBANK MINE SITE	REGION <input type="checkbox"/> NWT <input checked="" type="checkbox"/> NUNAVUT <input type="checkbox"/> ADJACENT JURISDICTION OR OCEAN		
E	LATITUDE DEGREES 65 MINUTES 02 SECONDS 14	LONGITUDE DEGREES 96 MINUTES 03 SECONDS 58		
F	RESPONSIBLE PARTY OR VESSEL NAME AGNICO EAGLE MINES LTD	RESPONSIBLE PARTY ADDRESS OR OFFICE LOCATION BAKER LAKE X0X 0A0		
G	ANY CONTRACTOR INVOLVED	CONTRACTOR ADDRESS OR OFFICE LOCATION		
H	PRODUCT SPILLED HYDRAULIC OIL	QUANTITY IN LITRES, KILOGRAMS OR CUBIC METRES 250 LITERS	U.N. NUMBER N/A	
	SECOND PRODUCT SPILLED (IF APPLICABLE)	QUANTITY IN LITRES, KILOGRAMS OR CUBIC METRES	U.N. NUMBER	
I	SPILL SOURCE BACKHOE	SPILL CAUSE HYDRAULIC LINE	AREA OF CONTAMINATION IN SQUARE METRES 15 M2	
J	FACTORS AFFECTING SPILL OR RECOVERY	DESCRIBE ANY ASSISTANCE REQUIRED	HAZARDS TO PERSONS, PROPERTY OR EQUIPMENT	

K	ADDITIONAL INFORMATION, COMMENTS, ACTIONS PROPOSED OR TAKEN TO CONTAIN, RECOVER OR DISPOSE OF SPILLED PRODUCT AND CONTAMINATED MATERIALS During operations at Pit E3, the main hydraulic line on the backhoe broke causing hydraulic oil to spill on the ground. The area will be scraped clean and all contaminated material will be brought to the landfarm area. There were no off site impacts or discharge to any receiving watercourses. Distance to the closest lake is estimated at 150 meters outside of Pit E3. Spill location : Northing: 65'00'47" Easting: 96'03'06" on IOL. Contact information : Nicolas Saucier 819-759-3555 ext. 4606759			
----------	---	--	--	--

L	REPORTED TO SPILL LINE BY Robin Allard	POSITION General Supervisor	EMPLOYER Agnico Eagle Mines	LOCATION CALLING FROM MEADOWBANK	TELEPHONE 8197593555
M	ANY ALTERNATE CONTACT Nancy D-Harvey	POSITION Superintendent	EMPLOYER Agnico Eagle Mines	ALTERNATE CONTACT LOCATION MEADOWBANK	ALTERNATE TELEPHONE 8677934610

REPORT LINE USE ONLY

N	RECEIVED AT SPILL LINE BY	POSITION STATION OPERATOR	EMPLOYER	LOCATION CALLED YELLOWKNIFE, NT	REPORT LINE NUMBER (867) 920-8130
LEAD AGENCY <input type="checkbox"/> EC <input type="checkbox"/> CCG <input type="checkbox"/> GNWT <input type="checkbox"/> GN <input type="checkbox"/> ILA <input type="checkbox"/> INAC <input type="checkbox"/> NEB <input type="checkbox"/> TC			SIGNIFICANCE <input type="checkbox"/> MINOR <input type="checkbox"/> MAJOR <input type="checkbox"/> UNKNOWN		FILE STATUS <input type="checkbox"/> OPEN <input type="checkbox"/> CLOSED
AGENCY	CONTACT NAME		CONTACT TIME	REMARKS	
LEAD AGENCY					
FIRST SUPPORT AGENCY					
SECOND SUPPORT AGENCY					
THIRD SUPPORT AGENCY					



AGNICO EAGLE

2019-02-07 MBK PIT E 250 Liters Hydraulic Oil

GN reference # : 2019-046

Please find the following information as a follow up to the Spill report (2019-046) submitted February 8th, 2019 by Agnico Eagle Meadowbank division. This detailed report is submitted to the Inspector in compliance with the conditions under the Nunavut Water Board License 2AM-MEA1526, Part H, Item 8c.

Spill Description

During operations at Pit E3, the main hydraulic line broke causing oil to spill on the ground.



Location Coordinates of the spill: Northing 65°00'47", Easting 96°03'06" on IOL

There were no off site impact or discharge to any receiving watercourses. The distance to the closest lake is estimated at 150 meters.

Cause of Spill

The spill was caused by broken hydraulic line.

Remediation Actions

Once the machine repaired and moved, the area was scraped clean. All the contaminated material was brought to the landfarm.



Corrective measures

The hydraulic system is inspected as part of the preventive maintenance program done on site. Pre-operation checks also include visual inspection of the equipment.

Closure

We trust that the above details described appropriately the spill incident that occurred at the Meadowbank on February 7th, 2019 and the cleanup activities. Please contact the undersigned should you have any questions.

Tom Thomson
Environmental Coordinator

tom.thomson@agnicoeagle.com
T: 819.759.3555 x4606744

Agnico Eagle Mines Limited
Meadowbank Division
Baker Lake, Nunavut, Canada
XOC OAO

AGNICO EAGLE





NT-NU SPILL REPORT

OIL, GASOLINE, CHEMICALS AND OTHER HAZARDOUS MATERIALS

NT-NU 24-HOUR SPILL REPORT LINE

TEL: (867) 920-8130

FAX: (867) 873-6924

EMAIL: spills@gov.nt.ca

REPORT LINE USE ONLY

A	REPORT DATE: MONTH – DAY – YEAR 02-09-2019	REPORT TIME 16:30	<input checked="" type="checkbox"/> ORIGINAL SPILL REPORT, OR <input type="checkbox"/> UPDATE # _____ TO THE ORIGINAL SPILL REPORT	REPORT NUMBER _____
B	OCCURRENCE DATE: MONTH – DAY – YEAR 02-09-2019	OCCURRENCE TIME 6:30		
C	LAND USE PERMIT NUMBER (IF APPLICABLE) KIOL-BL-14	WATER LICENCE NUMBER (IF APPLICABLE) NWB-2AM-MEA-1526		
D	GEOGRAPHIC PLACE NAME OR DISTANCE AND DIRECTION FROM NAMED LOCATION MEADOWBANK MINE SITE	REGION <input type="checkbox"/> NWT <input checked="" type="checkbox"/> NUNAVUT <input type="checkbox"/> ADJACENT JURISDICTION OR OCEAN		
E	LATITUDE DEGREES 65 MINUTES 02 SECONDS 14	LONGITUDE DEGREES 96 MINUTES 03 SECONDS 58		
F	RESPONSIBLE PARTY OR VESSEL NAME AGNICO EAGLE MINES LTD	RESPONSIBLE PARTY ADDRESS OR OFFICE LOCATION BAKER LAKE XOX OAO		
G	ANY CONTRACTOR INVOLVED	CONTRACTOR ADDRESS OR OFFICE LOCATION		
H	PRODUCT SPILLED HYDRAULIC OIL	QUANTITY IN LITRES, KILOGRAMS OR CUBIC METRES 400	U.N. NUMBER N/A	
	SECOND PRODUCT SPILLED (IF APPLICABLE)	QUANTITY IN LITRES, KILOGRAMS OR CUBIC METRES	U.N. NUMBER	
I	SPILL SOURCE BACKHOE	SPILL CAUSE HYDRAULIC LINE	AREA OF CONTAMINATION IN SQUARE METRES 25 M2	
J	FACTORS AFFECTING SPILL OR RECOVERY	DESCRIBE ANY ASSISTANCE REQUIRED	HAZARDS TO PERSONS, PROPERTY OR EQUIPMENT	

K	ADDITIONAL INFORMATION, COMMENTS, ACTIONS PROPOSED OR TAKEN TO CONTAIN, RECOVER OR DISPOSE OF SPILLED PRODUCT AND CONTAMINATED MATERIALS			
	<p>During operations at Pit E3, 2 hydraulic lines on the backhoe broke causing hydraulic oil to spill on the ground.</p> <p>The area will be scraped clean and all contaminated material will be brought to the landfarm area.</p> <p>There were no off site impacts or discharge to any receiving watercourses. Distance to the closest lake is estimated at 150 meters outside of Pit E3.</p> <p>Spill location : Northing: 65'00'50" Easting: 96'03'07" on IOL.</p> <p>Contact information : Tom Thomson 819-759-3555 ext. 4606744</p>			

L	REPORTED TO SPILL LINE BY Tom Thomson	POSITION Env. Coordinator	EMPLOYER Agnico Eagle Mines	LOCATION CALLING FROM MEADOWBANK	TELEPHONE 8197593555
M	ANY ALTERNATE CONTACT Robin Allard	POSITION General Supervisor	EMPLOYER Agnico Eagle Mines	ALTERNATE CONTACT LOCATION MEADOWBANK	ALTERNATE TELEPHONE 8677933555

REPORT LINE USE ONLY

N	RECEIVED AT SPILL LINE BY	POSITION STATION OPERATOR	EMPLOYER	LOCATION CALLED YELLOWKNIFE, NT	REPORT LINE NUMBER (867) 920-8130
----------	---------------------------	------------------------------	----------	------------------------------------	--------------------------------------

LEAD AGENCY <input type="checkbox"/> EC <input type="checkbox"/> CCG <input type="checkbox"/> GNWT <input type="checkbox"/> GN <input type="checkbox"/> ILA <input type="checkbox"/> INAC <input type="checkbox"/> NEB <input type="checkbox"/> TC			SIGNIFICANCE <input type="checkbox"/> MINOR <input type="checkbox"/> MAJOR <input type="checkbox"/> UNKNOWN		FILE STATUS <input type="checkbox"/> OPEN <input type="checkbox"/> CLOSED
AGENCY	CONTACT NAME	CONTACT TIME	REMARKS		
LEAD AGENCY					
FIRST SUPPORT AGENCY					
SECOND SUPPORT AGENCY					
THIRD SUPPORT AGENCY					



AGNICO EAGLE

2019-02-09 MBK PIT E 400 Liters Hydraulic Oil

GN reference # : 2019-047

Please find the following information as a follow up to the Spill report (2019-047) submitted February 9th, 2019 by Agnico Eagle Meadowbank division. This detailed report is submitted to the Inspector in compliance with the conditions under the Nunavut Water Board License 2AM-MEA1526, Part H, Item 8c.

Spill Description

During operations at Pit E3, two hydraulic lines broke causing oil to spill on the ground.



Location Coordinates of the spill: Northing 65°00'50", Easting 96°03'07" on IOL

There were no off site impact or discharge to any receiving watercourses. The distance to the closest lake is estimated at 150 meters.

Cause of Spill

The spill was caused by two broken hydraulic lines.

Remediation Actions

Once the machine repaired and moved, the area was scraped clean. All the contaminated material was brought to the landfarm.



Corrective measures

The hydraulic system is inspected as part of the preventive maintenance program done on site. Pre-operation checks also include visual inspection of the equipment.

Closure

We trust that the above details described appropriately the spill incident that occurred at the Meadowbank on February 9th, 2019 and the cleanup activities. Please contact the undersigned should you have any questions.

Tom Thomson
Environmental Coordinator

tom.thomson@agnicoeagle.com
T: 819.759.3555 x4606744

Agnico Eagle Mines Limited
Meadowbank Division
Baker Lake, Nunavut, Canada
XOC OAO

AGNICO EAGLE





Canada

NT-NU SPILL REPORT

OIL, GASOLINE, CHEMICALS AND OTHER HAZARDOUS MATERIALS

NT-NU 24-HOUR SPILL REPORT LINE

TEL: (867) 920-8130

FAX: (867) 873-6924

EMAIL: spills@gov.nt.ca

REPORT LINE USE ONLY

A	REPORT DATE: MONTH – DAY – YEAR 03-08-2019	REPORT TIME 21:00	<input checked="" type="checkbox"/> ORIGINAL SPILL REPORT, OR <input type="checkbox"/> UPDATE # _____ TO THE ORIGINAL SPILL REPORT	REPORT NUMBER _____
	OCCURRENCE DATE: MONTH – DAY – YEAR 03-08-2019	OCCURRENCE TIME 8:00		
C	LAND USE PERMIT NUMBER (IF APPLICABLE) KIOL-BL-14	WATER LICENCE NUMBER (IF APPLICABLE) NWB-2AM-MEA-1526		
	GEOGRAPHIC PLACE NAME OR DISTANCE AND DIRECTION FROM NAMED LOCATION MEADOWBANK MINE SITE	REGION <input type="checkbox"/> NWT <input checked="" type="checkbox"/> NUNAVUT <input type="checkbox"/> ADJACENT JURISDICTION OR OCEAN		
E	LATITUDE DEGREES 65 MINUTES 02 SECONDS 14	LONGITUDE DEGREES 96 MINUTES 03 SECONDS 58		
	RESPONSIBLE PARTY OR VESSEL NAME AGNICO EAGLE MINES LTD	RESPONSIBLE PARTY ADDRESS OR OFFICE LOCATION BAKER LAKE X0X 0A0		
H	ANY CONTRACTOR INVOLVED	CONTRACTOR ADDRESS OR OFFICE LOCATION		
	PRODUCT SPILLED HYDRAULIC OIL	QUANTITY IN LITRES, KILOGRAMS OR CUBIC METRES 260 LITERS	U.N. NUMBER N/A	
I	SECOND PRODUCT SPILLED (IF APPLICABLE)	QUANTITY IN LITRES, KILOGRAMS OR CUBIC METRES	U.N. NUMBER	
	SPILL SOURCE LOADER	SPILL CAUSE HYDRAULIC LINE	AREA OF CONTAMINATION IN SQUARE METRES 15 M2	
J	FACTORS AFFECTING SPILL OR RECOVERY	DESCRIBE ANY ASSISTANCE REQUIRED	HAZARDS TO PERSONS, PROPERTY OR EQUIPMENT	
	ADDITIONAL INFORMATION, COMMENTS, ACTIONS PROPOSED OR TAKEN TO CONTAIN, RECOVER OR DISPOSE OF SPILLED PRODUCT AND CONTAMINATED MATERIALS During operations at Pit E3, an hydraulic line on the loader failed causing hydraulic oil to spill on the ground. The area will be scraped clean and all contaminated material will be brought to the landfarm area. There were no off site impacts or discharge to any receiving watercourses. Distance to the closest lake is estimated at 150 meters outside of Pit E3. Spill location : Northing: 65'00'49" Easting: 96'03'11" on IOL. Contact information : Robin Allard 819-759-3555 ext. 4606838			
L	REPORTED TO SPILL LINE BY Robin Allard	POSITION General Supervisor	EMPLOYER Agnico Eagle Mines	LOCATION CALLING FROM MEADOWBANK
	TELEPHONE 8197593555			
M	ANY ALTERNATE CONTACT Nancy D-Harvey	POSITION Superintendent	EMPLOYER Agnico Eagle Mines	ALTERNATE CONTACT MEADOWBANK
	ALTERNATE TELEPHONE 8677934610	ALTERNATE CONTACT LOCATION		
REPORT LINE USE ONLY				
N	RECEIVED AT SPILL LINE BY	POSITION STATION OPERATOR	EMPLOYER	LOCATION CALLED YELLOWKNIFE, NT
	REPORT LINE NUMBER (867) 920-8130			
LEAD AGENCY <input type="checkbox"/> EC <input type="checkbox"/> CCG <input type="checkbox"/> GNWT <input type="checkbox"/> GN <input type="checkbox"/> ILA <input type="checkbox"/> INAC <input type="checkbox"/> NEB <input type="checkbox"/> TC		SIGNIFICANCE <input type="checkbox"/> MINOR <input type="checkbox"/> MAJOR <input type="checkbox"/> UNKNOWN		FILE STATUS <input type="checkbox"/> OPEN <input type="checkbox"/> CLOSED
AGENCY	CONTACT NAME	CONTACT TIME	REMARKS	
LEAD AGENCY				
FIRST SUPPORT AGENCY				
SECOND SUPPORT AGENCY				
THIRD SUPPORT AGENCY				



AGNICO EAGLE

2019-03-08 MBK 260 Liters Hydraulic Oil

GN reference # : 2019-098

Please find the following information as a follow up to the Spill report (2019-098) submitted March 8th, 2019 by Agnico Eagle Meadowbank division. This detailed report is submitted to the Inspector in compliance with the conditions under the Nunavut Water Board License 2AM-MEA1526, Part H, Item 8c.

Spill Description

During operations at Pit E, a hydraulic line on the loader failed causing hydraulic oil to spill on the ground.



Location Coordinates of the spill: Northing 65°00'49", Easting 96°03'11" on IOL

There were no off site impact or discharge to any receiving watercourses. The distance to the closest lake is estimated at 150 meters.

Cause of Spill

Hydraulic line failure on loader

Remediation Actions


Equipment was shut down and maintenance was called to repair the hose. All the contaminated material was scraped up and brought to the landfarm.

Corrective measures

The hydraulic system is inspected as part of the preventive maintenance program done on site. Pre-operation checks also include visual inspection of the equipment.

Closure

We trust that the above details described appropriately the spill incident that occurred at the Meadowbank on Mar 8th, 2019 and the cleanup activities. Please contact the undersigned should you have any questions.



Tom Thomson
Environmental Coordinator

tom.thomson@agnicoeagle.com
T: 819.759.3555 x4606744

Agnico Eagle Mines Limited
Meadowbank Division
Baker Lake, Nunavut, Canada
XOC OAO

AGNICO EAGLE





Canada

NT-NU SPILL REPORT

OIL, GASOLINE, CHEMICALS AND OTHER HAZARDOUS MATERIALS

NT-NU 24-HOUR SPILL REPORT LINE

TEL: (867) 920-8130

FAX: (867) 873-6924

EMAIL: spills@gov.nt.ca

REPORT LINE USE ONLY

A	REPORT DATE: MONTH – DAY – YEAR 2019-03-15	REPORT TIME 9:00	<input checked="" type="checkbox"/> ORIGINAL SPILL REPORT, OR <input type="checkbox"/> UPDATE # _____ TO THE ORIGINAL SPILL REPORT	REPORT NUMBER _____
	OCCURRENCE DATE: MONTH – DAY – YEAR 2019-03-14	OCCURRENCE TIME 13:00		
C	LAND USE PERMIT NUMBER (IF APPLICABLE) KIOL-BL-14	WATER LICENCE NUMBER (IF APPLICABLE) NWB-2AM-MEA-1526		
	GEOGRAPHIC PLACE NAME OR DISTANCE AND DIRECTION FROM NAMED LOCATION MEADOWBANK MINE SITE	REGION <input type="checkbox"/> NWT <input checked="" type="checkbox"/> NUNAVUT <input type="checkbox"/> ADJACENT JURISDICTION OR OCEAN		
E	LATITUDE DEGREES 65 MINUTES 02 SECONDS 14	LONGITUDE DEGREES 96 MINUTES 03 SECONDS 58		
	RESPONSIBLE PARTY OR VESSEL NAME AGNICO EAGLE MINES LTD	RESPONSIBLE PARTY ADDRESS OR OFFICE LOCATION BAKER LAKE XOX 0A0		
H	ANY CONTRACTOR INVOLVED	CONTRACTOR ADDRESS OR OFFICE LOCATION		
	PRODUCT SPILLED WASTE OIL	QUANTITY IN LITRES, KILOGRAMS OR CUBIC METRES 250 LITERS	U.N. NUMBER N/A	
I	SECOND PRODUCT SPILLED (IF APPLICABLE)	QUANTITY IN LITRES, KILOGRAMS OR CUBIC METRES	U.N. NUMBER	
	SPILL SOURCE WASTE OIL TOTE	SPILL CAUSE PUNCTURED TOTE	AREA OF CONTAMINATION IN SQUARE METRES 10 M2	
J	FACTORS AFFECTING SPILL OR RECOVERY	DESCRIBE ANY ASSISTANCE REQUIRED	HAZARDS TO PERSONS, PROPERTY OR EQUIPMENT	

K	ADDITIONAL INFORMATION, COMMENTS, ACTIONS PROPOSED OR TAKEN TO CONTAIN, RECOVER OR DISPOSE OF SPILLED PRODUCT AND CONTAMINATED MATERIALS			
	Operator was going to move a waste oil tote inside a sea can and did not have the zoom boom forks lined up properly. The operator punctured a hole in the tote with the zoom boom forks causing waste oil to spill in the sea-can and on the ground.			
	The area will be scraped clean and all contaminated material will be brought to the landfarm area.			
	There were no off site impacts or discharge to any receiving watercourses. Distance to the closest lake is 400m.			
Spill location: Northing: 65' 01' 18.4" Easting: 96' 03' 59.6"				
Contact Information: Tom Thomson 819 759 3555 ext. 4606744				

L	REPORTED TO SPILL LINE BY Tom Thomson	POSITION ENV Coordinator	EMPLOYER Agnico Eagle Mines	LOCATION CALLING FROM Meadowbank	TELEPHONE 819 759 3555
	ANY ALTERNATE CONTACT Robin Allard	POSITION General Supervisor	EMPLOYER Agnico Eagle Mines	ALTERNATE CONTACT LOCATION Meadowbank	ALTERNATE TELEPHONE 819 860 1414

REPORT LINE USE ONLY

N	RECEIVED AT SPILL LINE BY	POSITION STATION OPERATOR	EMPLOYER	LOCATION CALLED YELLOWKNIFE, NT	REPORT LINE NUMBER (867) 920-8130
	LEAD AGENCY <input type="checkbox"/> EC <input type="checkbox"/> CCG <input type="checkbox"/> GNWT <input type="checkbox"/> GN <input type="checkbox"/> ILA <input type="checkbox"/> INAC <input type="checkbox"/> NEB <input type="checkbox"/> TC			SIGNIFICANCE <input type="checkbox"/> MINOR <input type="checkbox"/> MAJOR <input type="checkbox"/> UNKNOWN	
AGENCY		CONTACT NAME	CONTACT TIME	REMARKS	
LEAD AGENCY					
FIRST SUPPORT AGENCY					
SECOND SUPPORT AGENCY					
THIRD SUPPORT AGENCY					



2019-03-14 MBK 250 Liters Waste Oil Tote

GN reference # : 2019-111

Please find the following information as a follow up to the Spill report (2019-111) submitted March 15th, 2019 by Agnico Eagle Meadowbank division. This detailed report is submitted to the Inspector in compliance with the conditions under the Nunavut Water Board License 2AM-MEA1526, Part H, Item 8c.

Spill Description

During operations at Meadowbank maintenance area, operator was moving a waste oil tote into a sea-can and did not have the forks of the zoom boom lined up properly. The forks punctured the tote and caused to spill inside the sea-can and on the ground.



Location Coordinates of the spill: Northing 65°01'18.4", Easting 96°03'59.6" on IOL

There were no off site impact or discharge to any receiving watercourses. The distance to the closest lake is estimated at 400 meters.

Cause of Spill

Zoom boom forks puncturing the waste oil tote caused the spill.

Remediation Actions

Spill pads were placed on the floor of the sea-can and on the ground, the pads were picked up and brought to the hazmat area and the ground was scraped clean. All the contaminated material was brought to the landfarm.



Corrective measures

Procedure for moving totes was reviewed by warehouse operators which also includes visual inspection of the equipment and work area.

Closure

We trust that the above details described appropriately the spill incident that occurred at the Meadowbank on Mar 14th, 2019 and the cleanup activities. Please contact the undersigned should you have any questions.

Tom Thomson
Environmental Coordinator

tom.thomson@agnicoeagle.com
T: 819.759.3555 x4606744

Agnico Eagle Mines Limited
Meadowbank Division
Baker Lake, Nunavut, Canada
XOC OAO

AGNICO EAGLE





Canada

NT-NU SPILL REPORT

OIL, GASOLINE, CHEMICALS AND OTHER HAZARDOUS MATERIALS

NT-NU 24-HOUR SPILL REPORT LINE

TEL: (867) 920-8130

FAX: (867) 873-6924

EMAIL: spills@gov.nt.ca

REPORT LINE USE ONLY

A	REPORT DATE: MONTH – DAY – YEAR 04-01-2019	REPORT TIME 9:45	<input checked="" type="checkbox"/> ORIGINAL SPILL REPORT, OR <input type="checkbox"/> UPDATE # _____ TO THE ORIGINAL SPILL REPORT	REPORT NUMBER _____
B	OCCURRENCE DATE: MONTH – DAY – YEAR 03-31-2019	OCCURRENCE TIME 11:00		
C	LAND USE PERMIT NUMBER (IF APPLICABLE) KIOL-BL-14	WATER LICENCE NUMBER (IF APPLICABLE) NWB-2AM-MEA-1526		
D	GEOGRAPHIC PLACE NAME OR DISTANCE AND DIRECTION FROM NAMED LOCATION MEADOWBANK MINE SITE	REGION <input type="checkbox"/> NWT <input checked="" type="checkbox"/> NUNAVUT <input type="checkbox"/> ADJACENT JURISDICTION OR OCEAN		
E	LATITUDE DEGREES 65 MINUTES 01 SECONDS 19	LONGITUDE DEGREES 96 MINUTES 03 SECONDS 13		
F	RESPONSIBLE PARTY OR VESSEL NAME AGNICO EAGLE MINES LTD	RESPONSIBLE PARTY ADDRESS OR OFFICE LOCATION BAKER LAKE X0C 0A0		
G	ANY CONTRACTOR INVOLVED	CONTRACTOR ADDRESS OR OFFICE LOCATION		
H	PRODUCT SPILLED DIESEL FUEL	QUANTITY IN LITRES, KILOGRAMS OR CUBIC METRES 300 LITERS	U.N. NUMBER 1202	
	SECOND PRODUCT SPILLED (IF APPLICABLE)	QUANTITY IN LITRES, KILOGRAMS OR CUBIC METRES	U.N. NUMBER	
I	SPILL SOURCE LONG HAUL TRUCK	SPILL CAUSE PUNCTURED FUEL TANK	AREA OF CONTAMINATION IN SQUARE METRES 5 M2	
J	FACTORS AFFECTING SPILL OR RECOVERY	DESCRIBE ANY ASSISTANCE REQUIRED	HAZARDS TO PERSONS, PROPERTY OR EQUIPMENT	

K	ADDITIONAL INFORMATION, COMMENTS, ACTIONS PROPOSED OR TAKEN TO CONTAIN, RECOVER OR DISPOSE OF SPILLED PRODUCT AND CONTAMINATED MATERIALS <p>Long Haul Truck was turning at an intersection and due to slippery road condition, the LHT jackknifed causing the diesel tank to puncture.</p> <p>The contaminated material will be brought to the contaminated soil pad at the Meadowbank site.</p> <p>There were no off site impacts or discharge to any receiving watercourses. Distance to the closest lake is estimated at 530 meters.</p> <p>Spill location : Northing: 65'01'19" Easting: 96'03'13" on IOL.</p> <p>Contact information : Isabelle Couture 819-759-3555 ext. 4606744</p>			
----------	--	--	--	--

L	REPORTED TO SPILL LINE BY Isabelle Couture	POSITION Environmental Tech.	EMPLOYER Agnico Eagle Mines	LOCATION CALLING FROM Meadowbank	TELEPHONE 8197593555
M	ANY ALTERNATE CONTACT Robin Allard	POSITION General Supervisor	EMPLOYER Agnico Eagle Mines	ALTERNATE CONTACT LOCATION Meadowbank	ALTERNATE TELEPHONE 8198601414

REPORT LINE USE ONLY					
N	RECEIVED AT SPILL LINE BY	POSITION STATION OPERATOR	EMPLOYER	LOCATION CALLED YELLOWKNIFE, NT	REPORT LINE NUMBER (867) 920-8130
LEAD AGENCY <input type="checkbox"/> EC <input type="checkbox"/> CCG <input type="checkbox"/> GNWT <input type="checkbox"/> GN <input type="checkbox"/> ILA <input type="checkbox"/> INAC <input type="checkbox"/> NEB <input type="checkbox"/> TC			SIGNIFICANCE <input type="checkbox"/> MINOR <input type="checkbox"/> MAJOR <input type="checkbox"/> UNKNOWN		FILE STATUS <input type="checkbox"/> OPEN <input type="checkbox"/> CLOSED
AGENCY		CONTACT NAME	CONTACT TIME	REMARKS	
LEAD AGENCY					
FIRST SUPPORT AGENCY					
SECOND SUPPORT AGENCY					
THIRD SUPPORT AGENCY					



2019-03-31 MBK 300 Liters Diesel Fuel

GN reference # : 2019-145

Please find the following information as a follow up to the Spill report (2019-145) submitted March 31, 2019 by Agnico Eagle Meadowbank division. This detailed report is submitted to the Inspector in compliance with the conditions under the Nunavut Water Board License 2AM-MEA1526, Part H, Item 8c.

Spill Description

During operations at Meadowbank, a long haul truck was turning at an intersection and due to slippery road conditions, the LHT jackknifed causing the diesel fuel tank to puncture and spill onto the ground.



Location Coordinates of the spill: Northing 65°01'19", Easting 96°03'13" on IOL

There were no off site impact or discharge to any receiving watercourses. The distance to the closest lake is estimated at 500 meters.

Cause of Spill

The truck jackknifed due to slippery road conditions and punctured the diesel fuel tank.

Remediation Actions

Spill pads were placed on the ground and a drainpipe was put near the puncture to prevent additional spillage and collect as much fuel as possible. Once the tank was empty, the area was scraped clean. All the contaminated material was brought to the landfarm.



Corrective measures

All drivers were reminded of speed limits on the Meadowbank site roads. Daily maintenance of the road is done by the mine operations. The slippery area was scraped with a grader and fresh gravel was spread on the roadway.

Closure

We trust that the above details described appropriately the spill incident that occurred at the Meadowbank on March 31, 2019 and the cleanup activities. Please contact the undersigned should you have any questions.

Tom Thomson
Environmental Coordinator

tom.thomson@agnicoeagle.com
T: 819.759.3555 x4606744

Agnico Eagle Mines Limited
Meadowbank Division
Baker Lake, Nunavut, Canada
XOC OAO

AGNICO EAGLE





NT-NU SPILL REPORT

OIL, GASOLINE, CHEMICALS AND OTHER HAZARDOUS MATERIALS

NT-NU 24-HOUR SPILL REPORT LINE

TEL: (867) 920-8130

FAX: (867) 873-6924

EMAIL: spills@gov.nt.ca

REPORT LINE USE ONLY

A	REPORT DATE: MONTH – DAY – YEAR 04-23-2019	REPORT TIME 18:00	<input checked="" type="checkbox"/> ORIGINAL SPILL REPORT, OR <input type="checkbox"/> UPDATE # _____ TO THE ORIGINAL SPILL REPORT	REPORT NUMBER _____
	OCCURRENCE DATE: MONTH – DAY – YEAR 04-24-2019	OCCURRENCE TIME 18:30		
C	LAND USE PERMIT NUMBER (IF APPLICABLE) KIOL-BL-14	WATER LICENCE NUMBER (IF APPLICABLE) NWB-2AM-MEA-1526		
	GEOGRAPHIC PLACE NAME OR DISTANCE AND DIRECTION FROM NAMED LOCATION MEADOWBANK MINE SITE	REGION <input type="checkbox"/> NWT <input checked="" type="checkbox"/> NUNAVUT <input type="checkbox"/> ADJACENT JURISDICTION OR OCEAN		
E	LATITUDE DEGREES 65 MINUTES 02 SECONDS 14	LONGITUDE DEGREES 96 MINUTES 03 SECONDS 58		
	RESPONSIBLE PARTY OR VESSEL NAME AGNICO EAGLE MINES LTD	RESPONSIBLE PARTY ADDRESS OR OFFICE LOCATION BAKER LAKE X0X 0A0		
H	ANY CONTRACTOR INVOLVED	CONTRACTOR ADDRESS OR OFFICE LOCATION		
	PRODUCT SPILLED Tailing	QUANTITY IN LITRES, KILOGRAMS OR CUBIC METRES 25 m3 LITERS	U.N. NUMBER N/A	
I	SECOND PRODUCT SPILLED (IF APPLICABLE)	QUANTITY IN LITRES, KILOGRAMS OR CUBIC METRES	U.N. NUMBER	
	SPILL SOURCE Piping	SPILL CAUSE Line Breakage	AREA OF CONTAMINATION IN SQUARE METRES 40 M2	
J	FACTORS AFFECTING SPILL OR RECOVERY	DESCRIBE ANY ASSISTANCE REQUIRED	HAZARDS TO PERSONS, PROPERTY OR EQUIPMENT	

K	ADDITIONAL INFORMATION, COMMENTS, ACTIONS PROPOSED OR TAKEN TO CONTAIN, RECOVER OR DISPOSE OF SPILLED PRODUCT AND CONTAMINATED MATERIALS			
	After moving the tailing deposition point, we restarted the booster pump and the tailing pipe broke near a flange.			
	Immediately the pump was stopped to fix the piping. The area will be scraped clean and all contaminated material will be brought into the tailing pond.			
	There were no off site impacts or discharge to any receiving watercourses. Distance to the closest lake is estimated at 300 meters.			
Spill location : TBD				
Contact information : Martin Archambault 819-759-3555 ext. 4606744				

L	REPORTED TO SPILL LINE BY Martin Archambault	POSITION Sr Environment Coord	EMPLOYER Agnico Eagle Mines	LOCATION CALLING FROM MEADOWBANK	TELEPHONE 8197593555
	ANY ALTERNATE CONTACT Robin Allard	POSITION General Supervisor	EMPLOYER Agnico Eagle Mines	ALTERNATE CONTACT LOCATION MEADOWBANK	ALTERNATE TELEPHONE 8677934610

REPORT LINE USE ONLY

N	RECEIVED AT SPILL LINE BY	POSITION STATION OPERATOR	EMPLOYER	LOCATION CALLED YELLOWKNIFE, NT	REPORT LINE NUMBER (867) 920-8130
	LEAD AGENCY <input type="checkbox"/> EC <input type="checkbox"/> CCG <input type="checkbox"/> GNWT <input type="checkbox"/> GN <input type="checkbox"/> ILA <input type="checkbox"/> INAC <input type="checkbox"/> NEB <input type="checkbox"/> TC			SIGNIFICANCE <input type="checkbox"/> MINOR <input type="checkbox"/> MAJOR <input type="checkbox"/> UNKNOWN	
AGENCY		CONTACT NAME	CONTACT TIME	REMARKS	
LEAD AGENCY					
FIRST SUPPORT AGENCY					
SECOND SUPPORT AGENCY					
THIRD SUPPORT AGENCY					



AGNICO EAGLE

2019-04-23 Tailing North Spill

GN reference # : 2019-168

Please find the following information as a follow up to the Spill report submitted April 24th, 2019 by Agnico Eagle Meadowbank division. This detailed report is submitted to the Inspector in compliance with the conditions under the Nunavut Water Board License 2AM-MEA1526, Part H, Item 8c.

Spill Description

During start up of the booster pump after moving the tailings deposition point, a tailings pipe broke near a flange. Approximately 85 m³ went on the dike.



Spill location: N 65 02'23'' W 096' 04'58''

There were no off site impact or discharge to any receiving watercourses. The distance to the closest lake is estimated at 500 meters.

Cause of Spill

The spill occurred after a pipe broke close to a flange during start up of the booster pump.

Remediation Actions

The operator stopped the booster pump as soon that he saw the pipe damage. All contaminated material on the dike was collected and brought in the storage tailing facility



Corrective measures

An improvement in the communication, with the control room, will help to prevent a spill in the future.

Closure

We trust that the above details described appropriately the spill incident that occurred at the Meadowbank site on April 24, 2019 and the cleanup activities. Please contact the undersigned should you have any questions.

Martin Archambault
Environmental Senior Coordinator
martin.archambault@agnicoeagle.com
T: 819.759.3555 x6744
Agnico Eagle Mines Limited
Meadowbank Division
Baker Lake, Nunavut, Canada
X0C 0A0

agnicoeagle.com



AGNICO EAGLE





Canada

NT-NU SPILL REPORT

OIL, GASOLINE, CHEMICALS AND OTHER HAZARDOUS MATERIALS

NT-NU 24-HOUR SPILL REPORT LINE

TEL: (867) 920-8130

FAX: (867) 873-6924

EMAIL: spills@gov.nt.ca

REPORT LINE USE ONLY

A	REPORT DATE: MONTH – DAY – YEAR 05-08-2019	REPORT TIME 19:30	<input checked="" type="checkbox"/> ORIGINAL SPILL REPORT, OR <input type="checkbox"/> UPDATE # _____ TO THE ORIGINAL SPILL REPORT	REPORT NUMBER _____
B	OCCURRENCE DATE: MONTH – DAY – YEAR 05-08-2019	OCCURRENCE TIME 13:30		
C	LAND USE PERMIT NUMBER (IF APPLICABLE) KIOL-BL-14	WATER LICENCE NUMBER (IF APPLICABLE) NWB-2AM-MEA1526		
D	GEOGRAPHIC PLACE NAME OR DISTANCE AND DIRECTION FROM NAMED LOCATION MEADOWBANK MINE SITE	REGION <input type="checkbox"/> NWT <input checked="" type="checkbox"/> NUNAVUT <input type="checkbox"/> ADJACENT JURISDICTION OR OCEAN		
E	LATITUDE DEGREES 65 MINUTES 02 SECONDS 14	LONGITUDE DEGREES 96 MINUTES 03 SECONDS 58		
F	RESPONSIBLE PARTY OR VESSEL NAME AGNICO EAGLE MINES LTD	RESPONSIBLE PARTY ADDRESS OR OFFICE LOCATION BAKER LAKE XOX 0A0		
G	ANY CONTRACTOR INVOLVED	CONTRACTOR ADDRESS OR OFFICE LOCATION		
H	PRODUCT SPILLED TAILINGS	QUANTITY IN LITRES, KILOGRAMS OR CUBIC METRES 996 M3	U.N. NUMBER N/A	
	SECOND PRODUCT SPILLED (IF APPLICABLE)	QUANTITY IN LITRES, KILOGRAMS OR CUBIC METRES	U.N. NUMBER	
I	SPILL SOURCE TAILINGS LINE	SPILL CAUSE OPERATING ERROR	AREA OF CONTAMINATION IN SQUARE METRES 3000 M2	
J	FACTORS AFFECTING SPILL OR RECOVERY	DESCRIBE ANY ASSISTANCE REQUIRED	HAZARDS TO PERSONS, PROPERTY OR EQUIPMENT	

K	ADDITIONAL INFORMATION, COMMENTS, ACTIONS PROPOSED OR TAKEN TO CONTAIN, RECOVER OR DISPOSE OF SPILLED PRODUCT AND CONTAMINATED MATERIALS After a planned electrical shutdown of the Tailings Storage Facility (TSF) "pig launcher" station, during restart of the system by the Mill control room, the wrong valve was opened remotely, discharging tailings at the top of Saddle Dam 4, by the station. Upon discovery of the spillage, the valve was immediately closed. The tailings were contained within the existing berm surrounding the area and another berm was added at the low point as a precautionary measure. The area will be cleaned-off and soil/slurry/snow removed will be put back into the TSF. There were no off site impacts or discharge to any receiving watercourses. Distance to the closest lake is estimated at 900 meters. Spill location: 65'01'27.3" 096'03'43.1 Contact Information: Robin Allard 819 759 3555 ext. 4606838			
----------	---	--	--	--

L	REPORTED TO SPILL LINE BY Robin Allard	POSITION General Supervisor	EMPLOYER Agnico Eagle Mine	LOCATION CALLING FROM Meadowbank	TELEPHONE 8197593555
M	ANY ALTERNATE CONTACT Nancy D-Harvey	POSITION Env. Superintendent	EMPLOYER Agnico Eagle Mine	ALTERNATE CONTACT LOCATION Meadowbank	ALTERNATE TELEPHONE 8677934610

REPORT LINE USE ONLY					
N	RECEIVED AT SPILL LINE BY	POSITION STATION OPERATOR	EMPLOYER	LOCATION CALLED YELLOWKNIFE, NT	REPORT LINE NUMBER (867) 920-8130
LEAD AGENCY <input type="checkbox"/> EC <input type="checkbox"/> CCG <input type="checkbox"/> GNWT <input type="checkbox"/> GN <input type="checkbox"/> ILA <input type="checkbox"/> INAC <input type="checkbox"/> NEB <input type="checkbox"/> TC			SIGNIFICANCE <input type="checkbox"/> MINOR <input type="checkbox"/> MAJOR <input type="checkbox"/> UNKNOWN		FILE STATUS <input type="checkbox"/> OPEN <input type="checkbox"/> CLOSED
AGENCY		CONTACT NAME	CONTACT TIME	REMARKS	
LEAD AGENCY					
FIRST SUPPORT AGENCY					
SECOND SUPPORT AGENCY					
THIRD SUPPORT AGENCY					



AGNICO EAGLE

2019-05-08 MBK South Cell Tailings Spill

GN reference # : 2019-193

Please find the following information as a follow up to the Spill report submitted May 8, 2019 by Agnico Eagle Meadowbank division. This detailed report is submitted to the Inspector in compliance with the conditions under the Nunavut Water Board License 2AM-MEA1526, Part H, Item 8c.

Spill Description

A planned electrical shutdown of the Tailings storage facility “pig launcher” station occurred on the morning of May 8th. During restart of the system that afternoon, the wrong valve was opened remotely by the Mill Control room, discharging tailings at the top of Saddle Dam 4 by the pig launcher station.



Spill location: N 65 01'27.3'' W 096' 03'43.1''

There were no off site impact or discharge to any receiving watercourses. The distance to the closest lake is estimated at 900 meters.

Cause of Spill

The spill occurred due to miscommunication in the control room and the workers on the field. The discharge pipe should also have been locked out so that in the event a wrong valve was opened, a spill could not occur.

Remediation Actions

Upon discovery of the spill, the valve was immediately closed. The tailings were contained within the existing berm surrounding the area. A second berm was created around the access ramp with clean material to ensure the tailings did not seep outside the existing berm. The contaminated material was then removed and placed back into the South Cell tailings pond.



Corrective measures

An improvement in the communication with the control room, ensuring lock out/tag out on valves will help to prevent a spill in the future.

Closure

We trust that the above details described appropriately the spill incident that occurred at the Meadowbank site on May 8, 2019 and the cleanup activities. Please contact the undersigned should you have any questions.

Tom Thomson
Environmental Coordinator
tom.thomson@agnicoeagle.com
T: 819.759.3555 x 4606744/4606893
Agnico Eagle Mines Limited
Meadowbank Division
Baker Lake, Nunavut, Canada
X0C 0A0

agnicoeagle.com



AGNICO EAGLE





NT-NU SPILL REPORT

OIL, GASOLINE, CHEMICALS AND OTHER HAZARDOUS MATERIALS

NT-NU 24-HOUR SPILL REPORT LINE

TEL: (867) 920-8130

FAX: (867) 873-6924

EMAIL: spills@gov.nt.ca

REPORT LINE USE ONLY

A	REPORT DATE: MONTH – DAY – YEAR 06-27-2019	REPORT TIME 10:00	<input checked="" type="checkbox"/> ORIGINAL SPILL REPORT, OR <input type="checkbox"/> UPDATE # _____ TO THE ORIGINAL SPILL REPORT	REPORT NUMBER _____
B	OCCURRENCE DATE: MONTH – DAY – YEAR 06-26-2019	OCCURRENCE TIME 10:00		
C	LAND USE PERMIT NUMBER (IF APPLICABLE) KIOL-BL-14	WATER LICENCE NUMBER (IF APPLICABLE) NWB-2AM-MEA-1526		
D	GEOGRAPHIC PLACE NAME OR DISTANCE AND DIRECTION FROM NAMED LOCATION MEADOWBANK MINE SITE	REGION <input type="checkbox"/> NWT <input checked="" type="checkbox"/> NUNAVUT <input type="checkbox"/> ADJACENT JURISDICTION OR OCEAN		
E	LATITUDE DEGREES 65 MINUTES 01 SECONDS 19	LONGITUDE DEGREES 96 MINUTES 03 SECONDS 13		
F	RESPONSIBLE PARTY OR VESSEL NAME AGNICO EAGLE MINES LTD	RESPONSIBLE PARTY ADDRESS OR OFFICE LOCATION BAKER LAKE X0C 0A0		
G	ANY CONTRACTOR INVOLVED	CONTRACTOR ADDRESS OR OFFICE LOCATION		
H	PRODUCT SPILLED Sulfur	QUANTITY IN LITRES, KILOGRAMS OR CUBIC METRES 1 000 Kg	U.N. NUMBER 1350	
	SECOND PRODUCT SPILLED (IF APPLICABLE)	QUANTITY IN LITRES, KILOGRAMS OR CUBIC METRES	U.N. NUMBER	
I	SPILL SOURCE Mega bag	SPILL CAUSE Bag puncture	AREA OF CONTAMINATION IN SQUARE METRES 2 M2	
J	FACTORS AFFECTING SPILL OR RECOVERY	DESCRIBE ANY ASSISTANCE REQUIRED	HAZARDS TO PERSONS, PROPERTY OR EQUIPMENT	

K	ADDITIONAL INFORMATION, COMMENTS, ACTIONS PROPOSED OR TAKEN TO CONTAIN, RECOVER OR DISPOSE OF SPILLED PRODUCT AND CONTAMINATED MATERIALS <p>When the operator have bring some sulfur prill pallets, the bag on the top fell on the ground. The bag punctured and left sulfur on the ground. The incident happen just beside the mill door.</p> <p>The contaminated material have been brought to the tailing pond.</p> <p>There were no off site impacts or discharge to any receiving watercourses. Distance to the closest lake is estimated at 150 meters.</p> <p>Spill location : Northing: 65°01'10.7" Easting: 96°04'15.5" on IOL. 81</p> <p>Contact information : Martin Archambault 819-759-3555 ext. 4606744</p>			
----------	---	--	--	--

L	REPORTED TO SPILL LINE BY Martin Archambault	POSITION Sr Env. Coordinator	EMPLOYER Agnico Eagle Mines	LOCATION CALLING FROM Meadowbank	TELEPHONE 8197593555
M	ANY ALTERNATE CONTACT Robin Allard	POSITION General Supervisor	EMPLOYER Agnico Eagle Mines	ALTERNATE CONTACT LOCATION Meadowbank	ALTERNATE TELEPHONE 8198601414

REPORT LINE USE ONLY

N	RECEIVED AT SPILL LINE BY	POSITION STATION OPERATOR	EMPLOYER	LOCATION CALLED YELLOWKNIFE, NT	REPORT LINE NUMBER (867) 920-8130
LEAD AGENCY <input type="checkbox"/> EC <input type="checkbox"/> CCG <input type="checkbox"/> GNWT <input type="checkbox"/> GN <input type="checkbox"/> ILA <input type="checkbox"/> INAC <input type="checkbox"/> NEB <input type="checkbox"/> TC			SIGNIFICANCE <input type="checkbox"/> MINOR <input type="checkbox"/> MAJOR <input type="checkbox"/> UNKNOWN		FILE STATUS <input type="checkbox"/> OPEN <input type="checkbox"/> CLOSED
AGENCY	CONTACT NAME		CONTACT TIME	REMARKS	
LEAD AGENCY					
FIRST SUPPORT AGENCY					
SECOND SUPPORT AGENCY					
THIRD SUPPORT AGENCY					



2019-06-26 MBK Mill 1000 Kg Sulfur

GN reference # : 2019-257

Please find the following information as a follow up to the Spill report (2019-257) submitted June 26th, 2019 by Agnico Eagle Meadowbank division. This detailed report is submitted to the Inspector in compliance with the conditions under the Nunavut Water Board License 2AM-MEA1526, Part H, Item 8c.

Spill Description

When the operator has been brought sulfur prill pallets, the bag on the top fell on the ground. The bag punctured and left sulfur on the ground.

Location coordinates of the spill: Northing 65°01'10.7", Easting 096°04'15.5" on IOL

There were no off site impact or discharge to any receiving watercourses. The distance to the closest lake is estimated at 150 meters.

Cause of Spill

The spill was caused by puncture bag when it falls on the ground during the transportation.

Remediation Actions

Once all the sulfur and contaminated soil have been removed we brought it to the tailings pond.

Corrective measures

The operators are trained for these tasks. They need to follow the procedure.

Closure

We trust that the above details described appropriately the spill incident that occurred at the Meadowbank on June 26th, 2019 and the cleanup activities. Please contact the undersigned should you have any questions.



Martin Archambault
Environmental Senior Coordinator

martin.archambault@agnicoeagle.com

T: 819.759.3555 x4606744

Agnico Eagle Mines Limited
Meadowbank Division
Baker Lake, Nunavut, Canada
XOC OAO

AGNICO EAGLE





Canada

NT-NU SPILL REPORT

OIL, GASOLINE, CHEMICALS AND OTHER HAZARDOUS MATERIALS

NT-NU 24-HOUR SPILL REPORT LINE

TEL: (867) 920-8130

FAX: (867) 873-6924

EMAIL: spills@gov.nt.ca

REPORT LINE USE ONLY

A	REPORT DATE: MONTH – DAY – YEAR 2019-07-10	REPORT TIME 17:00	<input checked="" type="checkbox"/> ORIGINAL SPILL REPORT, OR <input type="checkbox"/> UPDATE # _____ TO THE ORIGINAL SPILL REPORT	REPORT NUMBER _____
	OCCURRENCE DATE: MONTH – DAY – YEAR 2019-07-10	OCCURRENCE TIME 7:30		
C	LAND USE PERMIT NUMBER (IF APPLICABLE) KIOL-BL-14	WATER LICENCE NUMBER (IF APPLICABLE) NWB-2AM-MEA1526		
	GEOGRAPHIC PLACE NAME OR DISTANCE AND DIRECTION FROM NAMED LOCATION MEADOWBANK MINE SITE	REGION <input type="checkbox"/> NWT <input checked="" type="checkbox"/> NUNAVUT <input type="checkbox"/> ADJACENT JURISDICTION OR OCEAN		
E	LATITUDE DEGREES 65 MINUTES 02 SECONDS 14	LONGITUDE DEGREES 96 MINUTES 03 SECONDS 58		
	RESPONSIBLE PARTY OR VESSEL NAME AGNICO EAGLE MINES LTD	RESPONSIBLE PARTY ADDRESS OR OFFICE LOCATION BAKER LAKE X0X 0A0		
H	ANY CONTRACTOR INVOLVED	CONTRACTOR ADDRESS OR OFFICE LOCATION		
	PRODUCT SPILLED HYDRAULIC OIL	QUANTITY IN LITRES, KILOGRAMS OR CUBIC METRES 150 LITERS	U.N. NUMBER	
I	SECOND PRODUCT SPILLED (IF APPLICABLE)	QUANTITY IN LITRES, KILOGRAMS OR CUBIC METRES	U.N. NUMBER	
	SPILL SOURCE Drill	SPILL CAUSE Broken hydraulic fitting	AREA OF CONTAMINATION IN SQUARE METRES	
J	FACTORS AFFECTING SPILL OR RECOVERY Blast Pattern	DESCRIBE ANY ASSISTANCE REQUIRED	HAZARDS TO PERSONS, PROPERTY OR EQUIPMENT	
	ADDITIONAL INFORMATION, COMMENTS, ACTIONS PROPOSED OR TAKEN TO CONTAIN, RECOVER OR DISPOSE OF SPILLED PRODUCT AND CONTAMINATED MATERIALS During operations at Pit E, a hydraulic fitting on drill RBD06 failed causing a spill on the drill pattern. The drill was stopped and absorbent pads were put on the ground. Once the fitting was replaced, the drill was moved and the absorbent pads were picked up. The spill occurred on a blast pattern which will be collected and processed through the mill.			
K	There were no off site impacts or discharge to any receiving watercourses. Distance to the closest lake is estimated at 500 meters.			
	Spill location: Northing 65' 00'49.1" Easting 96' 03'08.7" Contact information: Tom Thomson 819 759 3555 ext. 4606744			
L	REPORTED TO SPILL LINE BY Tom Thomson	POSITION Env. Coordinator	EMPLOYER AEM	LOCATION CALLING FROM Meadowbank
	TELEPHONE 819 759 3555			
M	ANY ALTERNATE CONTACT Robin Allard	POSITION General Supervisor	EMPLOYER AEM	ALTERNATE CONTACT Meadowbank
	ALTERNATE TELEPHONE 819 860 1414	ALTERNATE CONTACT LOCATION		
REPORT LINE USE ONLY				
N	RECEIVED AT SPILL LINE BY	POSITION STATION OPERATOR	EMPLOYER	LOCATION CALLED YELLOWKNIFE, NT
	REPORT LINE NUMBER (867) 920-8130			
LEAD AGENCY <input type="checkbox"/> EC <input type="checkbox"/> CCG <input type="checkbox"/> GNWT <input type="checkbox"/> GN <input type="checkbox"/> ILA <input type="checkbox"/> INAC <input type="checkbox"/> NEB <input type="checkbox"/> TC		SIGNIFICANCE <input type="checkbox"/> MINOR <input type="checkbox"/> MAJOR <input type="checkbox"/> UNKNOWN		FILE STATUS <input type="checkbox"/> OPEN <input type="checkbox"/> CLOSED
AGENCY	CONTACT NAME	CONTACT TIME	REMARKS	
LEAD AGENCY				
FIRST SUPPORT AGENCY				
SECOND SUPPORT AGENCY				
THIRD SUPPORT AGENCY				



2019-07-10 MBK 150 Liters Hydraulic Oil

GN reference # : 2019-276

Please find the following information as a follow up to the Spill report (2019-276) submitted July 10, 2019 by Agnico Eagle Meadowbank division. This detailed report is submitted to the Inspector in compliance with the conditions under the Nunavut Water Board License 2AM-MEA1526, Part H, Item 8c.

Spill Description

During operations at Pit E in Meadowbank, a hydraulic fitting on drill RBD06 failed causing a spill on the drill pattern.



Location Coordinates of the spill: Northing 65°00'49.1", Easting 96°03'08.7" on IOL

There were no off site impact or discharge to any receiving watercourses. The distance to the closest lake is estimated at 500 meters.

Cause of Spill

Broken hydraulic fitting on drill RBD06.

Remediation Actions

The drill was stopped and absorbent pads were put on the ground. Once the fitting was replaced, the drill was moved and the absorbent pads were picked up and brought to the Hazmat storage area. The spill occurred on a blast pattern which will be collected and processed through the mill.

Corrective measures

The hydraulic system is inspected as part of the preventive maintenance program done on site. Pre-operation checks also include visual inspection of the equipment.

Closure

We trust that the above details described appropriately the spill incident that occurred at the Meadowbank site on July 10, 2019 and the cleanup activities. Please contact the undersigned should you have any questions.



Tom Thomson
Environmental Coordinator

tom.thomson@agnicoeagle.com
T: 819.759.3555 x4606744

Agnico Eagle Mines Limited
Meadowbank Division
Baker Lake, Nunavut, Canada
XOC OAO

AGNICO EAGLE





NT-NU SPILL REPORT

OIL, GASOLINE, CHEMICALS AND OTHER HAZARDOUS MATERIALS

NT-NU 24-HOUR SPILL REPORT LINE

TEL: (867) 920-8130

FAX: (867) 873-6924

EMAIL: spills@gov.nt.ca

REPORT LINE USE ONLY

A	REPORT DATE: MONTH – DAY – YEAR 08-10-2019	REPORT TIME 4:30	<input checked="" type="checkbox"/> ORIGINAL SPILL REPORT, OR <input type="checkbox"/> UPDATE # _____ TO THE ORIGINAL SPILL REPORT	REPORT NUMBER _____
B	OCCURRENCE DATE: MONTH – DAY – YEAR 08-10-2019	OCCURRENCE TIME 21:45		
C	LAND USE PERMIT NUMBER (IF APPLICABLE) KIOL-BL-14	WATER LICENCE NUMBER (IF APPLICABLE) NWB-2AM-MEA1526		
D	GEOGRAPHIC PLACE NAME OR DISTANCE AND DIRECTION FROM NAMED LOCATION MEADOWBANK MINE SITE	REGION <input type="checkbox"/> NWT <input checked="" type="checkbox"/> NUNAVUT <input type="checkbox"/> ADJACENT JURISDICTION OR OCEAN		
E	LATITUDE DEGREES 65 MINUTES 02 SECONDS 14	LONGITUDE DEGREES 96 MINUTES 03 SECONDS 58		
F	RESPONSIBLE PARTY OR VESSEL NAME AGNICO EAGLE MINES LTD	RESPONSIBLE PARTY ADDRESS OR OFFICE LOCATION BAKER LAKE X0X 0A0		
G	ANY CONTRACTOR INVOLVED	CONTRACTOR ADDRESS OR OFFICE LOCATION		
H	PRODUCT SPILLED HYDRAULIC OIL	QUANTITY IN LITRES, KILOGRAMS OR CUBIC METRES 150 LITERS	U.N. NUMBER	
	SECOND PRODUCT SPILLED (IF APPLICABLE)	QUANTITY IN LITRES, KILOGRAMS OR CUBIC METRES	U.N. NUMBER	
I	SPILL SOURCE BACKHOE	SPILL CAUSE HOSE	AREA OF CONTAMINATION IN SQUARE METRES 15 M3	
J	FACTORS AFFECTING SPILL OR RECOVERY	DESCRIBE ANY ASSISTANCE REQUIRED	HAZARDS TO PERSONS, PROPERTY OR EQUIPMENT	

K	ADDITIONAL INFORMATION, COMMENTS, ACTIONS PROPOSED OR TAKEN TO CONTAIN, RECOVER OR DISPOSE OF SPILLED PRODUCT AND CONTAMINATED MATERIALS During operations at Pit E, an hydraulic hose on the backhoe hammer failed causing a spill. The equipment was stopped and absorbent pads were put on the ground. Once the fitting was replaced, the backhoe was moved and the absorbent pads were picked up. Contaminated soil was collected and brought to the Landfarm area.			
	There were no off site impacts or discharge to any receiving watercourses. Distance to the closest lake is estimated at 500 meters.			
	Spill location: Northing 65' 00'49.1" Easting 96' 03'08.7"			
	Contact information: Robin Allard 819 759 3555 ext. 4606838			

L	REPORTED TO SPILL LINE BY Robin Allard	POSITION General Supervisor	EMPLOYER Agnico Eagle	LOCATION CALLING FROM Meadowbank	TELEPHONE 819 759 3555
M	ANY ALTERNATE CONTACT Nancy Duquet	POSITION Superintendent	EMPLOYER Agnico Eagle	ALTERNATE CONTACT LOCATION Meadowbank	ALTERNATE TELEPHONE 819 856 4385

REPORT LINE USE ONLY					
N	RECEIVED AT SPILL LINE BY	POSITION STATION OPERATOR	EMPLOYER	LOCATION CALLED YELLOWKNIFE, NT	REPORT LINE NUMBER (867) 920-8130
LEAD AGENCY <input type="checkbox"/> EC <input type="checkbox"/> CCG <input type="checkbox"/> GNWT <input type="checkbox"/> GN <input type="checkbox"/> ILA <input type="checkbox"/> INAC <input type="checkbox"/> NEB <input type="checkbox"/> TC			SIGNIFICANCE <input type="checkbox"/> MINOR <input type="checkbox"/> MAJOR <input type="checkbox"/> UNKNOWN		FILE STATUS <input type="checkbox"/> OPEN <input type="checkbox"/> CLOSED
AGENCY	CONTACT NAME		CONTACT TIME	REMARKS	
LEAD AGENCY					
FIRST SUPPORT AGENCY					
SECOND SUPPORT AGENCY					
THIRD SUPPORT AGENCY					



2019-08-10 MBK 150 Liters Hydraulic Oil

GN reference # : 2019-320

Please find the following information as a follow up to the Spill report (2019-320) submitted August 10, 2019 by Agnico Eagle Meadowbank division. This detailed report is submitted to the Inspector in compliance with the conditions under the Nunavut Water Board License 2AM-MEA1526, Part H, Item 8c.

Spill Description

During operations at Pit E, a hydraulic hose on the backhoe hammer failed causing a spill.



Location Coordinates of the spill: Northing 65°00'49.1", Easting 96°03'08.7" on IOL

There were no off site impact or discharge to any receiving watercourses. The distance to the closest lake is estimated at 500 meters.

Cause of Spill

Broken hydraulic fitting/hose on backhoe.

Remediation Actions


The backhoe was stopped and absorbent pads were put on the ground. Once the fitting and hose was replaced, the backhoe was moved and the absorbent pads were picked up and brought to the Hazmat storage area. The contaminated material was collected and brought to the Meadowbank landfarm. Approximately 8m³ was brought to the landfarm.

Corrective measures

The hydraulic system is inspected as part of the preventive maintenance program done on site. Pre-operation checks also include visual inspection of the equipment.

Closure

We trust that the above details described appropriately the spill incident that occurred at the Meadowbank site on August 10, 2019 and the cleanup activities. Please contact the undersigned should you have any questions.



Tom Thomson
Environmental Coordinator

tom.thomson@agnicoeagle.com

T: 819.759.3555 x4606744

Agnico Eagle Mines Limited
Meadowbank Division
Baker Lake, Nunavut, Canada
XOC OAO

AGNICO EAGLE





Canada

NT-NU SPILL REPORT

OIL, GASOLINE, CHEMICALS AND OTHER HAZARDOUS MATERIALS

NT-NU 24-HOUR SPILL REPORT LINE

TEL: (867) 920-8130

FAX: (867) 873-6924

EMAIL: spills@gov.nt.ca

REPORT LINE USE ONLY

A	REPORT DATE: MONTH – DAY – YEAR 08-27-2019	REPORT TIME 15:00	<input checked="" type="checkbox"/> ORIGINAL SPILL REPORT, OR <input type="checkbox"/> UPDATE # _____ TO THE ORIGINAL SPILL REPORT	REPORT NUMBER _____
B	OCCURRENCE DATE: MONTH – DAY – YEAR 08-26-2019	OCCURRENCE TIME 15:45		
C	LAND USE PERMIT NUMBER (IF APPLICABLE) KIOL-BL-14	WATER LICENCE NUMBER (IF APPLICABLE) NWB-2AM-MEA-1526		
D	GEOGRAPHIC PLACE NAME OR DISTANCE AND DIRECTION FROM NAMED LOCATION MEADOWBANK MINE SITE	REGION <input type="checkbox"/> NWT <input checked="" type="checkbox"/> NUNAVUT <input type="checkbox"/> ADJACENT JURISDICTION OR OCEAN		
E	LATITUDE DEGREES 65 MINUTES 00 SECONDS 50	LONGITUDE DEGREES 96 MINUTES 03 SECONDS 03		
F	RESPONSIBLE PARTY OR VESSEL NAME AGNICO EAGLE MINES LTD	RESPONSIBLE PARTY ADDRESS OR OFFICE LOCATION BAKER LAKE X0X 0A0		
G	ANY CONTRACTOR INVOLVED	CONTRACTOR ADDRESS OR OFFICE LOCATION		
H	PRODUCT SPILLED DIESEL FUEL	QUANTITY IN LITRES, KILOGRAMS OR CUBIC METRES 800 LITERS	U.N. NUMBER 1202	
	SECOND PRODUCT SPILLED (IF APPLICABLE)	QUANTITY IN LITRES, KILOGRAMS OR CUBIC METRES	U.N. NUMBER	
I	SPILL SOURCE GENERATOR FUEL TANK	SPILL CAUSE HUMAN ERROR	AREA OF CONTAMINATION IN SQUARE METRES 50 M2	
J	FACTORS AFFECTING SPILL OR RECOVERY	DESCRIBE ANY ASSISTANCE REQUIRED	HAZARDS TO PERSONS, PROPERTY OR EQUIPMENT	

K ADDITIONAL INFORMATION, COMMENTS, ACTIONS PROPOSED OR TAKEN TO CONTAIN, RECOVER OR DISPOSE OF SPILLED PRODUCT AND CONTAMINATED MATERIALS

During operations at Pit E, while loading a genset onto a loader and prior to securing the genset, it slipped off the loader forks and tipped over on it's side causing diesel fuel to spill on the ground. Spill pads were immediately placed on the ground and the contaminated material was picked up and brought to the land farm.

There were no off site impacts or discharge to any receiving watercourses. Distance to the closest lake is 250m.

**Spill location : Northing: 65'00'50' Easting: 96'03'03" on IOL.
Contact information : Tom Thomson 819-759-3555 ext. 4606744**

L	REPORTED TO SPILL LINE BY Tom Thomson	POSITION Env. Coordinator	EMPLOYER Agnico Eagle Mines	LOCATION CALLING FROM MEADOWBANK	TELEPHONE 8197593555
M	ANY ALTERNATE CONTACT Robin Allard	POSITION General Supervisor	EMPLOYER Agnico Eagle Mines	ALTERNATE CONTACT LOCATION MEADOWBANK	ALTERNATE TELEPHONE 8198601414

REPORT LINE USE ONLY					
N	RECEIVED AT SPILL LINE BY	POSITION STATION OPERATOR	EMPLOYER	LOCATION CALLED YELLOWKNIFE, NT	REPORT LINE NUMBER (867) 920-8130
LEAD AGENCY <input type="checkbox"/> EC <input type="checkbox"/> CCG <input type="checkbox"/> GNWT <input type="checkbox"/> GN <input type="checkbox"/> ILA <input type="checkbox"/> INAC <input type="checkbox"/> NEB <input type="checkbox"/> TC			SIGNIFICANCE <input type="checkbox"/> MINOR <input type="checkbox"/> MAJOR <input type="checkbox"/> UNKNOWN		FILE STATUS <input type="checkbox"/> OPEN <input type="checkbox"/> CLOSED
AGENCY	CONTACT NAME		CONTACT TIME	REMARKS	
LEAD AGENCY					
FIRST SUPPORT AGENCY					
SECOND SUPPORT AGENCY					
THIRD SUPPORT AGENCY					



2019-08-26 MBK 800 Liters Diesel Fuel

GN reference # : 2019-344

Please find the following information as a follow up to the Spill report (2019-344) submitted August 27, 2019 by Agnico Eagle Meadowbank division. This detailed report is submitted to the Inspector in compliance with the conditions under the Nunavut Water Board License 2AM-MEA1526, Part H, Item 8c.

Spill Description

During operations at Pit E, a 980 loader was moving a genset sea-can within the pit. The genset fuel tank was full and on the opposite side of the loader creating an uneven load. When the loader operator started to back up it caused the load to shift and slip off the forks of the loader and tip over on its side.

Location Coordinates of the spill: Northing 65°00'50", Easting 96°03'03" on IOL

There were no off site impact or discharge to any receiving watercourses. The distance to the closest lake is estimated at 250 meters.

Cause of Spill

Fuel tank on genset was tipped on its side and diesel fuel leaked out.

Remediation Actions


The genset was placed in an upright position and absorbent pads were placed over the ground to collect any pooling fuel. The contaminated material was then collected and brought to the Meadowbank landfarm. Approximately 16m³ was brought to the landfarm.

Corrective measures

Upon investigation, the pockets of the seacan where the loader places the forks were damaged, so it was unable to prevent the seacan from falling over. Operators were reminded that all heavy loads should be secured and inspection of all lifting devices needs to be completed.

Closure

We trust that the above details described appropriately the spill incident that occurred at the Meadowbank site on August 26, 2019 and the cleanup activities. Please contact the undersigned should you have any questions.



Tom Thomson
Environmental Coordinator

tom.thomson@agnicoeagle.com
T: 819.759.3555 x4606744

Agnico Eagle Mines Limited
Meadowbank Division
Baker Lake, Nunavut, Canada
XOC OAO

AGNICO EAGLE





Canada

NT-NU SPILL REPORT

OIL, GASOLINE, CHEMICALS AND OTHER HAZARDOUS MATERIALS

NT-NU 24-HOUR SPILL REPORT LINE

TEL: (867) 920-8130

FAX: (867) 873-6924

EMAIL: spills@gov.nt.ca

REPORT LINE USE ONLY

A	REPORT DATE: MONTH – DAY – YEAR 2019-08-29	REPORT TIME 10:00	<input checked="" type="checkbox"/> ORIGINAL SPILL REPORT, OR <input type="checkbox"/> UPDATE # _____ TO THE ORIGINAL SPILL REPORT	REPORT NUMBER _____
B	OCCURRENCE DATE: MONTH – DAY – YEAR 2019-08-29	OCCURRENCE TIME 8:00		
C	LAND USE PERMIT NUMBER (IF APPLICABLE) KIOL-BL-14	WATER LICENCE NUMBER (IF APPLICABLE) NWB-2AM-MEA-1526		
D	GEOGRAPHIC PLACE NAME OR DISTANCE AND DIRECTION FROM NAMED LOCATION MEADOWBANK MINE SITE	REGION <input type="checkbox"/> NWT <input checked="" type="checkbox"/> NUNAVUT <input type="checkbox"/> ADJACENT JURISDICTION OR OCEAN		
E	LATITUDE DEGREES 65 MINUTES 00 SECONDS 50	LONGITUDE DEGREES 96 MINUTES 03 SECONDS 03		
F	RESPONSIBLE PARTY OR VESSEL NAME AGNICO EAGLE MINES LTD	RESPONSIBLE PARTY ADDRESS OR OFFICE LOCATION BAKER LAKE XOX 0A0		
G	ANY CONTRACTOR INVOLVED	CONTRACTOR ADDRESS OR OFFICE LOCATION		
H	PRODUCT SPILLED GLYCOL/RUST INHIBITOR	QUANTITY IN LITRES, KILOGRAMS OR CUBIC METRES 250 LITERS	U.N. NUMBER N/A	
	SECOND PRODUCT SPILLED (IF APPLICABLE)	QUANTITY IN LITRES, KILOGRAMS OR CUBIC METRES	U.N. NUMBER	
I	SPILL SOURCE PUNCTURED TOTE	SPILL CAUSE HUMAN ERROR	AREA OF CONTAMINATION IN SQUARE METRES 15	
J	FACTORS AFFECTING SPILL OR RECOVERY	DESCRIBE ANY ASSISTANCE REQUIRED	HAZARDS TO PERSONS, PROPERTY OR EQUIPMENT	

K ADDITIONAL INFORMATION, COMMENTS, ACTIONS PROPOSED OR TAKEN TO CONTAIN, RECOVER OR DISPOSE OF SPILLED PRODUCT AND CONTAMINATED MATERIALS

During operations at Meadowbank, an operator was removing a tote of glycol/rust inhibitor from a sea-can and punctured the tote. Once the operator realized the tote was punctured, the tote was tipped on its side to prevent further leaking. Spill pads were placed on the floor of the sea-can and the contaminated material was scraped up and removed with a loader.

There were no off site impacts or discharge to any receiving watercourses. Distance to the closest lake is 250 meters.

Spill location: Northing: 65'01'09.3" Easting: 96'04'10.1"
Contact information: Tom Thomson 819-759-3555 ext. 4606744

L	REPORTED TO SPILL LINE BY Tom Thomson	POSITION Env. Coordinator	EMPLOYER Agnico Eagle Mines	LOCATION CALLING FROM MEADOWBANK	TELEPHONE 8197593555
M	ANY ALTERNATE CONTACT Robin Allard	POSITION General Supervisor	EMPLOYER Agnico Eagle Mines	ALTERNATE CONTACT LOCATION MEADOWBANK	ALTERNATE TELEPHONE 8198601414

REPORT LINE USE ONLY					
N	RECEIVED AT SPILL LINE BY	POSITION STATION OPERATOR	EMPLOYER	LOCATION CALLED YELLOWKNIFE, NT	REPORT LINE NUMBER (867) 920-8130
LEAD AGENCY <input type="checkbox"/> EC <input type="checkbox"/> CCG <input type="checkbox"/> GNWT <input type="checkbox"/> GN <input type="checkbox"/> ILA <input type="checkbox"/> INAC <input type="checkbox"/> NEB <input type="checkbox"/> TC			SIGNIFICANCE <input type="checkbox"/> MINOR <input type="checkbox"/> MAJOR <input type="checkbox"/> UNKNOWN		FILE STATUS <input type="checkbox"/> OPEN <input type="checkbox"/> CLOSED
AGENCY		CONTACT NAME	CONTACT TIME	REMARKS	
LEAD AGENCY					
FIRST SUPPORT AGENCY					
SECOND SUPPORT AGENCY					
THIRD SUPPORT AGENCY					



2019-08-29 MBK 250 Liters Glycol

GN reference # : 2019-350

Please find the following information as a follow up to the Spill report (2019-350) submitted August 29, 2019 by Agnico Eagle Meadowbank division. This detailed report is submitted to the Inspector in compliance with the conditions under the Nunavut Water Board License 2AM-MEA1526, Part H, Item 8c.

Spill Description

During operations at Meadowbank, an operator was removing a tote of glycol/rust inhibitor from a sea-can and punctured the tote.



Location Coordinates of the spill: Northing 65'01'09.3" Easting 96'04'10.1"on IOL

There were no off site impact or discharge to any receiving watercourses. The distance to the closest lake is estimated at 250 meters.

Cause of Spill

Punctured tote.

Remediation Actions

Once the operator realized the tote was punctured, the tote was tipped on its side to prevent further leaking. Spill pads were placed on the floor of the sea-can and the contaminated material was removed and brought to the South cell tailings pond. Approximately 2m3 was brought to the South cell tailings pond.



Corrective measures

All fork lift/zoom boom operators will review procedure for removing material from sea-cans.

Closure

We trust that the above details described appropriately the spill incident that occurred at the Meadowbank site on August 29, 2019 and the cleanup activities. Please contact the undersigned should you have any questions.

Tom Thomson
Environmental Coordinator

tom.thomson@agnicoeagle.com
T: 819.759.3555 x4606744

Agnico Eagle Mines Limited
Meadowbank Division
Baker Lake, Nunavut, Canada
XOC OAO

AGNICO EAGLE





Canada

NT-NU SPILL REPORT

OIL, GASOLINE, CHEMICALS AND OTHER HAZARDOUS MATERIALS

NT-NU 24-HOUR SPILL REPORT LINE

TEL: (867) 920-8130

FAX: (867) 873-6924

EMAIL: spills@gov.nt.ca

REPORT LINE USE ONLY

A	REPORT DATE: MONTH – DAY – YEAR 2019-09-03	REPORT TIME 18:00	<input checked="" type="checkbox"/> ORIGINAL SPILL REPORT, OR <input type="checkbox"/> UPDATE # _____ TO THE ORIGINAL SPILL REPORT	REPORT NUMBER _____
B	OCCURRENCE DATE: MONTH – DAY – YEAR 2019-09-02	OCCURRENCE TIME 18:00		
C	LAND USE PERMIT NUMBER (IF APPLICABLE) KIOL-BL-14	WATER LICENCE NUMBER (IF APPLICABLE) NWB-2AM-MEA-1526		
D	GEOGRAPHIC PLACE NAME OR DISTANCE AND DIRECTION FROM NAMED LOCATION MEADOWBANK MINE SITE	REGION <input type="checkbox"/> NWT <input checked="" type="checkbox"/> NUNAVUT <input type="checkbox"/> ADJACENT JURISDICTION OR OCEAN		
E	LATITUDE DEGREES 65 MINUTES 00 SECONDS 50	LONGITUDE DEGREES 96 MINUTES 03 SECONDS 03		
F	RESPONSIBLE PARTY OR VESSEL NAME AGNICO EAGLE MINES LTD	RESPONSIBLE PARTY ADDRESS OR OFFICE LOCATION BAKER LAKE XOX 0A0		
G	ANY CONTRACTOR INVOLVED	CONTRACTOR ADDRESS OR OFFICE LOCATION		
H	PRODUCT SPILLED TAILINGS	QUANTITY IN LITRES, KILOGRAMS OR CUBIC METRES TBD	U.N. NUMBER	
	SECOND PRODUCT SPILLED (IF APPLICABLE)	QUANTITY IN LITRES, KILOGRAMS OR CUBIC METRES	U.N. NUMBER	
I	SPILL SOURCE DISCHARGE PIPE	SPILL CAUSE HIGH WINDS	AREA OF CONTAMINATION IN SQUARE METRES	
J	FACTORS AFFECTING SPILL OR RECOVERY	DESCRIBE ANY ASSISTANCE REQUIRED	HAZARDS TO PERSONS, PROPERTY OR EQUIPMENT	

K	ADDITIONAL INFORMATION, COMMENTS, ACTIONS PROPOSED OR TAKEN TO CONTAIN, RECOVER OR DISPOSE OF SPILLED PRODUCT AND CONTAMINATED MATERIALS During an inspection of the Goose pit tailings deposition point, it was observed that some tailings had splashed outside of the berm surrounding the Goose pit tailings storage facility. Upon further inspection, the very high winds were causing some of the tailings to splash over the berm. The berm containing the splashed tailings were immediately excavated and placed back inside the TSF. New material was then placed on the ground and a higher berm was constructed around the deposition point. There was no off site impacts or discharge to any receiving watercourses. Distance to the closest lake is 125m. Spill Location: Northing: 65' 00'23" Easting: 96' 03'11 Contact information: Tom Thomson 819-759-3555 ext. 4606744			
----------	--	--	--	--

L	REPORTED TO SPILL LINE BY Tom Thomson	POSITION Env. Coordinator	EMPLOYER AEM	LOCATION CALLING FROM Meadowbank	TELEPHONE 819 759 3555
M	ANY ALTERNATE CONTACT Robin Allard	POSITION General Supervisor	EMPLOYER AEM	ALTERNATE CONTACT LOCATION Meadowbank	ALTERNATE TELEPHONE 819 860 1414

REPORT LINE USE ONLY					
N	RECEIVED AT SPILL LINE BY	POSITION STATION OPERATOR	EMPLOYER	LOCATION CALLED YELLOWKNIFE, NT	REPORT LINE NUMBER (867) 920-8130
LEAD AGENCY <input type="checkbox"/> EC <input type="checkbox"/> CCG <input type="checkbox"/> GNWT <input type="checkbox"/> GN <input type="checkbox"/> ILA <input type="checkbox"/> INAC <input type="checkbox"/> NEB <input type="checkbox"/> TC			SIGNIFICANCE <input type="checkbox"/> MINOR <input type="checkbox"/> MAJOR <input type="checkbox"/> UNKNOWN		FILE STATUS <input type="checkbox"/> OPEN <input type="checkbox"/> CLOSED
AGENCY	CONTACT NAME		CONTACT TIME	REMARKS	
LEAD AGENCY					
FIRST SUPPORT AGENCY					
SECOND SUPPORT AGENCY					
THIRD SUPPORT AGENCY					



AGNICO EAGLE

2019-09-02 MBK Goose Pit Tailings

GN reference # : 2019-361

Please find the following information as a follow up to the Spill report (2019-361) submitted September 2, 2019 by Agnico Eagle Meadowbank division. This detailed report is submitted to the Inspector in compliance with the conditions under the Nunavut Water Board License 2AM-MEA1526, Part H, Item 8c.

Spill Description

During an inspection of the goose pit tailings deposition point at Meadowbank, it was observed that some tailings had splashed outside of the berm surrounding the goose pit tailings storage facility.



Location Coordinates of the spill: Northing 65'00'23" Easting 96'03'11" on IOL

There were no off site impact or discharge to any receiving watercourses. The distance to the closest lake is estimated at 125 meters.

Cause of Spill

High winds were causing some of the tailings to splash over the berm of the goose pit TSF.

Remediation Actions

The berm receiving the tailings splash back from the wind was immediately excavated and placed back inside the goose pit TSF (approximately 24m³). New material was placed on the ground so a higher and longer berm could be constructed around the deposition point. The discharge pipe will also be extended further into the TSF to reduce the potential for splash back during high winds.



Corrective measures

Any future deposition points along the upper bench of the goose pit TSF will have a similar berm constructed to prevent any tailings splash back during high winds.

Closure

We trust that the above details described appropriately the spill incident that occurred at the Meadowbank site on September 2, 2019 and the cleanup activities. Please contact the undersigned should you have any questions.

Tom Thomson
Environmental Coordinator

tom.thomson@agnicoeagle.com
T: 819.759.3555 x4606744

Agnico Eagle Mines Limited
Meadowbank Division
Baker Lake, Nunavut, Canada
XOC OAO

AGNICO EAGLE





Canada

NT-NU SPILL REPORT

OIL, GASOLINE, CHEMICALS AND OTHER HAZARDOUS MATERIALS

NT-NU 24-HOUR SPILL REPORT LINE

TEL: (867) 920-8130

FAX: (867) 873-6924

EMAIL: spills@gov.nt.ca

REPORT LINE USE ONLY

A	REPORT DATE: MONTH – DAY – YEAR 2019-09-06	REPORT TIME 8:00 AM	<input checked="" type="checkbox"/> ORIGINAL SPILL REPORT, OR <input type="checkbox"/> UPDATE # _____ TO THE ORIGINAL SPILL REPORT	REPORT NUMBER _____
B	OCCURRENCE DATE: MONTH – DAY – YEAR 2019-09-05	OCCURRENCE TIME 12:00 PM		
C	LAND USE PERMIT NUMBER (IF APPLICABLE) KIOL-BL-14	WATER LICENCE NUMBER (IF APPLICABLE) NWB-2AM-MEA-1526		
D	GEOGRAPHIC PLACE NAME OR DISTANCE AND DIRECTION FROM NAMED LOCATION MEADOWBANK MINE SITE	REGION <input type="checkbox"/> NWT <input checked="" type="checkbox"/> NUNAVUT <input type="checkbox"/> ADJACENT JURISDICTION OR OCEAN		
E	LATITUDE DEGREES 65 MINUTES 01 SECONDS 19	LONGITUDE DEGREES 96 MINUTES 03 SECONDS 13		
F	RESPONSIBLE PARTY OR VESSEL NAME AGNICO EAGLE MINES LTD	RESPONSIBLE PARTY ADDRESS OR OFFICE LOCATION BAKER LAKE X0X 0A0		
G	ANY CONTRACTOR INVOLVED	CONTRACTOR ADDRESS OR OFFICE LOCATION		
H	PRODUCT SPILLED SULPHUR PRILLS	QUANTITY IN LITRES, KILOGRAMS OR CUBIC METRES 40 KG	U.N. NUMBER 1350	
	SECOND PRODUCT SPILLED (IF APPLICABLE)	QUANTITY IN LITRES, KILOGRAMS OR CUBIC METRES	U.N. NUMBER	
I	SPILL SOURCE SEA CONTAINER	SPILL CAUSE HUMAN ERROR	AREA OF CONTAMINATION IN SQUARE METRES 2 M2	
J	FACTORS AFFECTING SPILL OR RECOVERY	DESCRIBE ANY ASSISTANCE REQUIRED	HAZARDS TO PERSONS, PROPERTY OR EQUIPMENT	

K	ADDITIONAL INFORMATION, COMMENTS, ACTIONS PROPOSED OR TAKEN TO CONTAIN, RECOVER OR DISPOSE OF SPILLED PRODUCT AND CONTAMINATED MATERIALS Sea container was delivered with damaged bags of sulphur prills. Workers were trying to salvage bags but as they removed them some pallets and bags scraped some spillage out on the ground at the entrance of the container. There were no off site impacts or discharge to any receiving watercourses. Distance to the closest lake is 220 m. Spill location : Northing: 65°01'10" Easting: 96°04'15" on IOL. Contact information : Martin Archambault 819-759-3555 ext. 4606744			
----------	---	--	--	--

L	REPORTED TO SPILL LINE BY Martin Archambault	POSITION Sr. Env. Coordinator	EMPLOYER Agnico Eagle Mines	LOCATION CALLING FROM MEADOWBANK	TELEPHONE 8197593555
M	ANY ALTERNATE CONTACT Robin Allard	POSITION General Supervisor	EMPLOYER Agnico Eagle Mines	ALTERNATE CONTACT LOCATION MEADOWBANK	ALTERNATE TELEPHONE 8198601414

REPORT LINE USE ONLY

N	RECEIVED AT SPILL LINE BY	POSITION STATION OPERATOR	EMPLOYER	LOCATION CALLED YELLOWKNIFE, NT	REPORT LINE NUMBER (867) 920-8130
LEAD AGENCY <input type="checkbox"/> EC <input type="checkbox"/> CCG <input type="checkbox"/> GNWT <input type="checkbox"/> GN <input type="checkbox"/> ILA <input type="checkbox"/> INAC <input type="checkbox"/> NEB <input type="checkbox"/> TC			SIGNIFICANCE <input type="checkbox"/> MINOR <input type="checkbox"/> MAJOR <input type="checkbox"/> UNKNOWN		FILE STATUS <input type="checkbox"/> OPEN <input type="checkbox"/> CLOSED
AGENCY	CONTACT NAME		CONTACT TIME	REMARKS	
LEAD AGENCY					
FIRST SUPPORT AGENCY					
SECOND SUPPORT AGENCY					
THIRD SUPPORT AGENCY					



2019-09-05 MBK SO2 Plant 40 kg Sulfur Prills

GN reference # : 2019-367

Please find the following information as a follow up to the Spill report (2019-367) submitted September 6th 2019 by Agnico Eagle Meadowbank division. This detailed report is submitted to the Inspector in compliance with the conditions under the Nunavut Water Board License 2AM-MEA1526, Part H, Item 8c.

Spill Description

Sea container was delivered with damaged bags of sulphur prills. Workers were trying to salvage bags but as they removed them some pallets and bags scraped some spillage out on the ground at the entrance of the container.

Location coordinates of the spill: Northing 65°01'10.7", Easting 096°04'15.5" on IOL

There were no off site impact or discharge to any receiving watercourses. The distance to the closest lake is estimated at 220 meters.



Cause of Spill

The spill was caused by a human error when the operator during the operation.

Remediation Actions

Once all the sulfur and contaminated soil have been removed we brought it to the tailings pond.

Corrective measures

The operators are trained for these tasks. They need to follow the procedure.



Closure

We trust that the above details described appropriately the spill incident that occurred at the Meadowbank on September 5th, 2019 and the cleanup activities. Please contact the undersigned should you have any questions.

A handwritten signature in black ink, appearing to read "Martin Archambault".

Martin Archambault
Environmental Senior Coordinator

martin.archambault@agnicoeagle.com
T: 819.759.3555 x4606744

Agnico Eagle Mines Limited
Meadowbank Division
Baker Lake, Nunavut, Canada
XOC OAO

AGNICO EAGLE





Canada

NT-NU SPILL REPORT

OIL, GASOLINE, CHEMICALS AND OTHER HAZARDOUS MATERIALS

NT-NU 24-HOUR SPILL REPORT LINE

TEL: (867) 920-8130

FAX: (867) 873-6924

EMAIL: spills@gov.nt.ca

REPORT LINE USE ONLY

A	REPORT DATE: MONTH – DAY – YEAR 10-11-2019	REPORT TIME 15:00	<input checked="" type="checkbox"/> ORIGINAL SPILL REPORT, OR <input type="checkbox"/> UPDATE # _____ TO THE ORIGINAL SPILL REPORT	REPORT NUMBER _____
B	OCCURRENCE DATE: MONTH – DAY – YEAR 10-11-2019	OCCURRENCE TIME 10:00		
C	LAND USE PERMIT NUMBER (IF APPLICABLE) KIOL-BL-14	WATER LICENCE NUMBER (IF APPLICABLE) NWB-2AM-MEA-1526		
D	GEOGRAPHIC PLACE NAME OR DISTANCE AND DIRECTION FROM NAMED LOCATION MEADOWBANK MINE SITE	REGION <input type="checkbox"/> NWT <input checked="" type="checkbox"/> NUNAVUT <input type="checkbox"/> ADJACENT JURISDICTION OR OCEAN		
E	LATITUDE DEGREES 65 MINUTES 01 SECONDS 19	LONGITUDE DEGREES 96 MINUTES 03 SECONDS 13		
F	RESPONSIBLE PARTY OR VESSEL NAME AGNICO EAGLE MINES LTD	RESPONSIBLE PARTY ADDRESS OR OFFICE LOCATION BAKER LAKE X0C 0A0		
G	ANY CONTRACTOR INVOLVED	CONTRACTOR ADDRESS OR OFFICE LOCATION		
H	PRODUCT SPILLED Reclaim water	QUANTITY IN LITRES, KILOGRAMS OR CUBIC METRES TBD	U.N. NUMBER	
	SECOND PRODUCT SPILLED (IF APPLICABLE)	QUANTITY IN LITRES, KILOGRAMS OR CUBIC METRES	U.N. NUMBER	
I	SPILL SOURCE Discharge Pipe	SPILL CAUSE High winds	AREA OF CONTAMINATION IN SQUARE METRES	
J	FACTORS AFFECTING SPILL OR RECOVERY	DESCRIBE ANY ASSISTANCE REQUIRED	HAZARDS TO PERSONS, PROPERTY OR EQUIPMENT	

K	ADDITIONAL INFORMATION, COMMENTS, ACTIONS PROPOSED OR TAKEN TO CONTAIN, RECOVER OR DISPOSE OF SPILLED PRODUCT AND CONTAMINATED MATERIALS During an inspection of the Goose pit tailings deposition point, it was observed that some reclaim water had splashed outside of the berm surrounding the Goose pit tailings storage facility. This drizzle has been cause by a very high winds (80 km/h). The contaminated material will be brought to the tailing pond. Distance to the closest lake is estimated at 150 meters. Spill location : Northing: 65°00'23" Easting: 96°03'11" on IOL. Contact information : Martin Archambault 819-759-3555 ext. 4606744			
----------	--	--	--	--

L	REPORTED TO SPILL LINE BY Martin Archambault	POSITION Sr Env. Coordinator	EMPLOYER Agnico Eagle Mines	LOCATION CALLING FROM Meadowbank	TELEPHONE 8197593555
M	ANY ALTERNATE CONTACT Robin Allard	POSITION General Supervisor	EMPLOYER Agnico Eagle Mines	ALTERNATE CONTACT LOCATION Meadowbank	ALTERNATE TELEPHONE 8198601414

REPORT LINE USE ONLY					
N	RECEIVED AT SPILL LINE BY	POSITION STATION OPERATOR	EMPLOYER	LOCATION CALLED YELLOWKNIFE, NT	REPORT LINE NUMBER (867) 920-8130
LEAD AGENCY <input type="checkbox"/> EC <input type="checkbox"/> CCG <input type="checkbox"/> GNWT <input type="checkbox"/> GN <input type="checkbox"/> ILA <input type="checkbox"/> INAC <input type="checkbox"/> NEB <input type="checkbox"/> TC			SIGNIFICANCE <input type="checkbox"/> MINOR <input type="checkbox"/> MAJOR <input type="checkbox"/> UNKNOWN		FILE STATUS <input type="checkbox"/> OPEN <input type="checkbox"/> CLOSED
AGENCY		CONTACT NAME	CONTACT TIME	REMARKS	
LEAD AGENCY					
FIRST SUPPORT AGENCY					
SECOND SUPPORT AGENCY					
THIRD SUPPORT AGENCY					



AGNICO EAGLE

2019-10-11 Goose Pit Reclaim Water

GN reference #: 2019-420

Please find the following information as a follow up to the Spill report submitted October 11th, 2019 by Agnico Eagle Meadowbank division. This detailed report is submitted to the Inspector in compliance with the conditions under the Nunavut Water Board License 2AM-MEA1526, Part H, Item 8c and Fisheries Act 38(7) and MDMER Section 31.

Spill Description

On October 11th at 10:00 am, during an inspection of the Goose pit tailings deposition point, it was observed that some reclaim water had splashed outside of the berm surrounding the Goose pit tailings storage facility. Based on the visual areas impacted by the drizzle reclaim water, it was estimated to approximately 150 liters. During this inspection, we noticed possible impacts on the downstream of the dike towards Third Portage Lake (N: 65°01'12.57" W 96°01'54"). As due diligence, a toxicity test and water sample was taken in the Third Portage Lake, in proximity of the impacted zone. Agnico remains confident that a very limited volume, if any, was ever directed to the receiving environment. As the vast majority, of the water was observed close to the discharge point.



Spill location: N: 65°00'23" W 96°03'11" on IOL.

Cause of Spill

This drizzle was been caused by very high winds (80 km/h).

Remediation Actions

As a preventive measure, a sample was taken for trout and daphnia acute toxicity; the results didn't show toxicity for the both species. The table below, show the reclaim water quality and the Third Portage quality water

Reclaim water		Third Portage Lake	
pH	7.9	pH	
As (mg/l)	0.0135	As (mg/l)	<0.0005
Cu (mg/l)	0.0462	Cu (mg/l)	0.007
CN (mg/l)	0.020	CN (mg/l)	<0.001
Ni (mg/l)	0.0429	Ni (mg/l)	0.0007
Pb (mg/l)	0.0028	Pb (mg/l)	<0.0003
Zn (mg/l)	0.009	Zn (mg/l)	0.010
TSS (mg/l)	8	TSS (mg/l)	1

All contaminated material on the dike was collected and brought in the storage tailing facility.



Corrective measures

An improvement in the end point discharge has been done. The pipe was extended down to reduce the wind effect on the discharge.

Closure

We trust that the above details described appropriately the spill incident that occurred at the Meadowbank site on October 11th 2019 and the cleanup activities. Please contact the undersigned should you have any questions.



Martin Archambault
Environmental Senior Coordinator
martin.archambault@agnicoeagle.com
T: 819.759.3555 x6744
Agnico Eagle Mines Limited
Meadowbank Division
Baker Lake, Nunavut, Canada
X0C 0A0

agnicoeagle.com



AGNICO EAGLE





Canada

NT-NU SPILL REPORT

OIL, GASOLINE, CHEMICALS AND OTHER HAZARDOUS MATERIALS

NT-NU 24-HOUR SPILL REPORT LINE

TEL: (867) 920-8130

FAX: (867) 873-6924

EMAIL: spills@gov.nt.ca

REPORT LINE USE ONLY

A	REPORT DATE: MONTH – DAY – YEAR 2019-10-20	REPORT TIME 10:30	<input checked="" type="checkbox"/> ORIGINAL SPILL REPORT, OR <input type="checkbox"/> UPDATE # _____ TO THE ORIGINAL SPILL REPORT	REPORT NUMBER _____
B	OCCURRENCE DATE: MONTH – DAY – YEAR 2019-10-19	OCCURRENCE TIME 17:30		
C	LAND USE PERMIT NUMBER (IF APPLICABLE) KIOL-BL-14	WATER LICENCE NUMBER (IF APPLICABLE) NWB-2AM-MEA-1526		
D	GEOGRAPHIC PLACE NAME OR DISTANCE AND DIRECTION FROM NAMED LOCATION MEADOWBANK MINE SITE	REGION <input type="checkbox"/> NWT <input checked="" type="checkbox"/> NUNAVUT <input type="checkbox"/> ADJACENT JURISDICTION OR OCEAN		
E	LATITUDE DEGREES 65 MINUTES 01 SECONDS 19	LONGITUDE DEGREES 96 MINUTES 03 SECONDS 13		
F	RESPONSIBLE PARTY OR VESSEL NAME AGNICO EAGLE MINES LTD	RESPONSIBLE PARTY ADDRESS OR OFFICE LOCATION BAKER LAKE X0X 0A0		
G	ANY CONTRACTOR INVOLVED DYNO NOBEL	CONTRACTOR ADDRESS OR OFFICE LOCATION		
H	PRODUCT SPILLED TRANSMISSION FLUID	QUANTITY IN LITRES, KILOGRAMS OR CUBIC METRES 150 L	U.N. NUMBER	
	SECOND PRODUCT SPILLED (IF APPLICABLE)	QUANTITY IN LITRES, KILOGRAMS OR CUBIC METRES	U.N. NUMBER	
I	SPILL SOURCE TOTE	SPILL CAUSE DAMAGED SPOUT	AREA OF CONTAMINATION IN SQUARE METRES 15	
J	FACTORS AFFECTING SPILL OR RECOVERY	DESCRIBE ANY ASSISTANCE REQUIRED	HAZARDS TO PERSONS, PROPERTY OR EQUIPMENT	

K	ADDITIONAL INFORMATION, COMMENTS, ACTIONS PROPOSED OR TAKEN TO CONTAIN, RECOVER OR DISPOSE OF SPILLED PRODUCT AND CONTAMINATED MATERIALS <p>During operations at Meadowbank, an operator was moving a tote of transmission fluid. When the operator put the tote on the ground the discharge spout on the tote broke off causing fluid to spill on the ground. The operator then tipped the tote to stop the spill. The contaminated area was scraped and 3m3 of contaminated soil/snow was brought to the Meadowbank lanfarm.</p> <p>There were no off-site impacts or discharge to any receiving watercourses. Distance to the closest lake is 160m.</p> <p>Spill Location: Northing: 65' 03'12.8" Easting: 96' 5' 41" Contact Information: Tom Thomson 819-759-3555 ext. 4606744</p>			
----------	---	--	--	--

L	REPORTED TO SPILL LINE BY Tom Thomson	POSITION Env. Coordinator	EMPLOYER Agnico Eagle Mines	LOCATION CALLING FROM Meadowbank	TELEPHONE 819-759-3555
M	ANY ALTERNATE CONTACT Robin Allard	POSITION Env. Gen. Supervisor	EMPLOYER Agnico Eagle Mines	ALTERNATE CONTACT LOCATION Meadowbank	ALTERNATE TELEPHONE 819-860-1414

REPORT LINE USE ONLY					
N	RECEIVED AT SPILL LINE BY	POSITION STATION OPERATOR	EMPLOYER	LOCATION CALLED YELLOWKNIFE, NT	REPORT LINE NUMBER (867) 920-8130
LEAD AGENCY <input type="checkbox"/> EC <input type="checkbox"/> CCG <input type="checkbox"/> GNWT <input type="checkbox"/> GN <input type="checkbox"/> ILA <input type="checkbox"/> INAC <input type="checkbox"/> NEB <input type="checkbox"/> TC			SIGNIFICANCE <input type="checkbox"/> MINOR <input type="checkbox"/> MAJOR <input type="checkbox"/> UNKNOWN		FILE STATUS <input type="checkbox"/> OPEN <input type="checkbox"/> CLOSED
AGENCY	CONTACT NAME		CONTACT TIME	REMARKS	
LEAD AGENCY					
FIRST SUPPORT AGENCY					
SECOND SUPPORT AGENCY					
THIRD SUPPORT AGENCY					




2019-10-19 MBK 150L TRANSMISSION FLUID TOTE

GN reference # : 2019-430

Please find the following information as a follow up to the Spill report (2019-430) submitted October 20th, 2019 by Agnico Eagle Meadowbank division. This detailed report is submitted to the Inspector in compliance with the conditions under the Nunavut Water Board License 2AM-MEA1526, Part H, Item 8c.

Spill Description

During operations at Meadowbank, an operator was moving a tote of transmission fluid. When the operator put the tote on the ground the discharge spout on the tote broke off causing fluid to spill on the ground.



Location Coordinates of the spill: Northing 65'03'12.8" Easting 96'05'41" on IOL

There were no off site impact or discharge to any receiving watercourses. The distance to the closest lake is estimated at 160 meters.

Cause of Spill

When the operator put the tote on the ground, the discharge spout broke off causing fluid to spill on the ground.

Remediation Actions

The operator then tipped the tote to stop the spill. The contaminated area was scraped and 3m3 of contaminated soil/snow was brought to the Meadowbank landfarm.



Corrective measures

All fork lift/zoom boom operators will review procedure for removing material from sea-cans.

Closure

We trust that the above details described appropriately the spill incident that occurred at the Meadowbank site on November 19th, 2019 and the cleanup activities. Please contact the undersigned should you have any questions.

Martin Archambault
Environmental Senior Coordinator
martin.archambault@agnicoeagle.com
T: 819.759.3555 x6744
Agnico Eagle Mines Limited
Meadowbank Division
Baker Lake, Nunavut, Canada
X0C 0A0

agnicoeagle.com



AGNICO EAGLE





Canada

NT-NU SPILL REPORT

OIL, GASOLINE, CHEMICALS AND OTHER HAZARDOUS MATERIALS

NT-NU 24-HOUR SPILL REPORT LINE

TEL: (867) 920-8130

FAX: (867) 873-6924

EMAIL: spills@gov.nt.ca

REPORT LINE USE ONLY

A	REPORT DATE: MONTH – DAY – YEAR 2019-11-24	REPORT TIME 16:30	<input checked="" type="checkbox"/> ORIGINAL SPILL REPORT, OR <input type="checkbox"/> UPDATE # _____ TO THE ORIGINAL SPILL REPORT	REPORT NUMBER _____
	OCCURRENCE DATE: MONTH – DAY – YEAR 2019-11-24	OCCURRENCE TIME 11:45		
C	LAND USE PERMIT NUMBER (IF APPLICABLE) KIOL-BL-14	WATER LICENCE NUMBER (IF APPLICABLE) NWB-2AM-MEA-1526		
	GEOGRAPHIC PLACE NAME OR DISTANCE AND DIRECTION FROM NAMED LOCATION MEADOWBANK MINE SITE	REGION <input type="checkbox"/> NWT <input checked="" type="checkbox"/> NUNAVUT <input type="checkbox"/> ADJACENT JURISDICTION OR OCEAN		
E	LATITUDE DEGREES 65 MINUTES 01 SECONDS 19	LONGITUDE DEGREES 96 MINUTES 03 SECONDS 13		
	RESPONSIBLE PARTY OR VESSEL NAME AGNICO EAGLE MINES LTD	RESPONSIBLE PARTY ADDRESS OR OFFICE LOCATION BAKER LAKE X0X 0A0		
H	ANY CONTRACTOR INVOLVED	CONTRACTOR ADDRESS OR OFFICE LOCATION		
	PRODUCT SPILLED COOLANT	QUANTITY IN LITRES, KILOGRAMS OR CUBIC METRES 4 LITERS	U.N. NUMBER	
I	SECOND PRODUCT SPILLED (IF APPLICABLE)	QUANTITY IN LITRES, KILOGRAMS OR CUBIC METRES	U.N. NUMBER	
	SPILL SOURCE ATV07	SPILL CAUSE COOLANT HOSE	AREA OF CONTAMINATION IN SQUARE METRES 1M2	
J	FACTORS AFFECTING SPILL OR RECOVERY	DESCRIBE ANY ASSISTANCE REQUIRED	HAZARDS TO PERSONS, PROPERTY OR EQUIPMENT	
	ADDITIONAL INFORMATION, COMMENTS, ACTIONS PROPOSED OR TAKEN TO CONTAIN, RECOVER OR DISPOSE OF SPILLED PRODUCT AND CONTAMINATED MATERIALS			

During operations at Meadowbank; while traveling across Third Portage Lake, the coolant hose on ATV07 failed and coolant was spilled on the ice. The engine warning indicator on ATV07 came on and the operator shut down the equipment. After further inspection, a small coolant spill was observed. The contaminated material was picked up with a shovel and ice chisel and brought to the South Cell tailings.

**Spill location: 65' 00'1.48" 96'03'29.91"
Contact Information: Tom Thomson 819 759 3555 ext. 4606744**

L	REPORTED TO SPILL LINE BY Tom Thomson	POSITION Env. Coordinator	EMPLOYER Agnico Eagle	LOCATION CALLING FROM Meadowbank	TELEPHONE 819 759 3555
	ANY ALTERNATE CONTACT Robin Allard	POSITION Env. Gen. Supervisor	EMPLOYER Agnico Eagle	ALTERNATE CONTACT LOCATION Meadowbank	ALTERNATE TELEPHONE 819 759 3555

REPORT LINE USE ONLY

N	RECEIVED AT SPILL LINE BY	POSITION STATION OPERATOR	EMPLOYER	LOCATION CALLED YELLOWKNIFE, NT	REPORT LINE NUMBER (867) 920-8130
	LEAD AGENCY <input type="checkbox"/> EC <input type="checkbox"/> CCG <input type="checkbox"/> GNWT <input type="checkbox"/> GN <input type="checkbox"/> ILA <input type="checkbox"/> INAC <input type="checkbox"/> NEB <input type="checkbox"/> TC		SIGNIFICANCE <input type="checkbox"/> MINOR <input type="checkbox"/> MAJOR <input type="checkbox"/> UNKNOWN		FILE STATUS <input type="checkbox"/> OPEN <input type="checkbox"/> CLOSED
AGENCY		CONTACT NAME	CONTACT TIME	REMARKS	
LEAD AGENCY					
FIRST SUPPORT AGENCY					
SECOND SUPPORT AGENCY					
THIRD SUPPORT AGENCY					



AGNICO EAGLE

2019-11-24 MBK 4 Liters Coolant

GN reference #: 2019-469

Please find the following information as a follow up to the Spill report (2019-469) submitted November 24, 2019 by Agnico Eagle Meadowbank division. This detailed report is submitted to the Inspector in compliance with the conditions under the Nunavut Water Board License 2AM-MEA1526, Part H, Item 8c and section 38 (7) of the Fisheries Act.

Spill Description

During operations at Meadowbank, while travelling across Third Portage Lake, the coolant hose on ATV07 failed causing coolant to spill on the snow and ice.



Location Coordinates of the spill: Northing 65'00'1.48" Easting 96'03'29"

Cause of Spill

Coolant hose failure.

Remediation Actions


The engine warning indicator on ATV07 came on and the operator stopped the equipment to do a walk around. After further inspection, a small coolant spill was observed. The operator shut down the equipment and began cleaning up the spill. The contaminated snow was picked up with a shovel and an ice chisel was used to clean the material on the ice. Approximately 2 - 20 liter pails of contaminated snow and ice was brought to the South cell tailings pond.

Corrective measures

All coolant lines and hydraulic lines are inspected as part of the preventive maintenance program done on site. Pre-operation checks also include visual inspection of the equipment.

Closure

We trust that the above details described appropriately the spill incident that occurred at the Meadowbank site on November 24, 2019 and the cleanup activities. Please contact the undersigned should you have any questions.



Tom Thomson
Environmental Coordinator

tom.thomson@agnicoeagle.com
T: 819.759.3555 x4606744

Agnico Eagle Mines Limited
Meadowbank Division
Baker Lake, Nunavut, Canada
XOC OAO

AGNICO EAGLE





Canada

NT-NU SPILL REPORT

OIL, GASOLINE, CHEMICALS AND OTHER HAZARDOUS MATERIALS

NT-NU 24-HOUR SPILL REPORT LINE

TEL: (867) 920-8130

FAX: (867) 873-6924

EMAIL: spills@gov.nt.ca

REPORT LINE USE ONLY

A	REPORT DATE: MONTH – DAY – YEAR 2019-12-13	REPORT TIME 12:00	<input checked="" type="checkbox"/> ORIGINAL SPILL REPORT, OR <input type="checkbox"/> UPDATE # _____ TO THE ORIGINAL SPILL REPORT	REPORT NUMBER _____
B	OCCURRENCE DATE: MONTH – DAY – YEAR 2019-12-12	OCCURRENCE TIME 14:00		
C	LAND USE PERMIT NUMBER (IF APPLICABLE) KIOL-BL-14	WATER LICENCE NUMBER (IF APPLICABLE) NWB-2AM-MEA-1526		
D	GEOGRAPHIC PLACE NAME OR DISTANCE AND DIRECTION FROM NAMED LOCATION MEADOWBANK MINE SITE	REGION <input type="checkbox"/> NWT <input checked="" type="checkbox"/> NUNAVUT <input type="checkbox"/> ADJACENT JURISDICTION OR OCEAN		
E	LATITUDE DEGREES 65 MINUTES 01 SECONDS 19	LONGITUDE DEGREES 96 MINUTES 03 SECONDS 13		
F	RESPONSIBLE PARTY OR VESSEL NAME AGNICO EAGLE MINES LTD	RESPONSIBLE PARTY ADDRESS OR OFFICE LOCATION BAKER LAKE X0C 0A0		
G	ANY CONTRACTOR INVOLVED	CONTRACTOR ADDRESS OR OFFICE LOCATION		
H	PRODUCT SPILLED Waste Water	QUANTITY IN LITRES, KILOGRAMS OR CUBIC METRES 2m3	U.N. NUMBER	
	SECOND PRODUCT SPILLED (IF APPLICABLE)	QUANTITY IN LITRES, KILOGRAMS OR CUBIC METRES	U.N. NUMBER	
I	SPILL SOURCE Lift Station	SPILL CAUSE Broken Pipe	AREA OF CONTAMINATION IN SQUARE METRES	
J	FACTORS AFFECTING SPILL OR RECOVERY Frozen/Limited access	DESCRIBE ANY ASSISTANCE REQUIRED	HAZARDS TO PERSONS, PROPERTY OR EQUIPMENT	

K	ADDITIONAL INFORMATION, COMMENTS, ACTIONS PROPOSED OR TAKEN TO CONTAIN, RECOVER OR DISPOSE OF SPILLED PRODUCT AND CONTAMINATED MATERIALS <p>During operations at Meadowbank, a worker noticed a pool of water outside lift station #9. Upon further inspection under the building, a pool of water from a damaged drain pipe near the exterior wall of the lift station was observed. The plumber cut the water from the office washrooms and sink to ensure the stoppage of the lead. Further inspection of the piping is being completed. The vacuum truck will be used to collect any additional pooling of waste water during the inspection. Due to below freezing conditions, most of the waste water has frozen and is not accessible to clean up because of the confined space under the building.</p> <p>There were no off site impacts or discharges to any receiving water bodies. Distance to the closest lake is 250m. Spill Location: Northing: 65' 01' 16" Easting: 96' 04' 15" on IOL Contact Information: Tom Thomson 819 759 3555 ext. 4606744</p>			
----------	---	--	--	--

L	REPORTED TO SPILL LINE BY Tom Thomson	POSITION Env. Coordinator	EMPLOYER Agnico Eagle Mines	LOCATION CALLING FROM Meadowbank	TELEPHONE 819 759 3555
M	ANY ALTERNATE CONTACT Robin Allard	POSITION Env. Gen. Supervisor	EMPLOYER Agnico Eagle Mines	ALTERNATE CONTACT LOCATION Meadowbank	ALTERNATE TELEPHONE 819 860 1414

REPORT LINE USE ONLY					
N	RECEIVED AT SPILL LINE BY	POSITION STATION OPERATOR	EMPLOYER	LOCATION CALLED YELLOWKNIFE, NT	REPORT LINE NUMBER (867) 920-8130
LEAD AGENCY <input type="checkbox"/> EC <input type="checkbox"/> CCG <input type="checkbox"/> GNWT <input type="checkbox"/> GN <input type="checkbox"/> ILA <input type="checkbox"/> INAC <input type="checkbox"/> NEB <input type="checkbox"/> TC			SIGNIFICANCE <input type="checkbox"/> MINOR <input type="checkbox"/> MAJOR <input type="checkbox"/> UNKNOWN		FILE STATUS <input type="checkbox"/> OPEN <input type="checkbox"/> CLOSED
AGENCY		CONTACT NAME	CONTACT TIME	REMARKS	
LEAD AGENCY					
FIRST SUPPORT AGENCY					
SECOND SUPPORT AGENCY					
THIRD SUPPORT AGENCY					



2019-12-12 MBK 2m3 Waste Water/Sewage

GN reference # : 2019-481

Please find the following information as a follow up to the Spill report (2019-481) submitted December 13, 2019 by Agnico Eagle Meadowbank division. This detailed report is submitted to the Inspector in compliance with the conditions under the Nunavut Water Board License 2AM-MEA1526, Part H, Item 8c.

Spill Description

During operations at Meadowbank, a worker noticed a pool of water outside lift station #9. Upon further inspection, a drain pipe near the exterior water of the lift station was observed.

Location Coordinates of the spill: Northing 65'01'16" Easting 96'04'15" on IOL.

There were no off-site impact or discharge to any receiving watercourses. The distance to the closest lake is estimated at 250 meters to Third Portage Lake.

Cause of Spill

The spill was caused due to a damaged drain pipe in Lift station #9

Remediation Actions


The plumber cut the water supply to the washrooms and sinks in Wing 12 and E&I offices. Upon further inspection under Wing 12, the leak/damaged pipe was found near the exterior wall of lift station #9. The vacuum truck was used to collect any of the waste water that had not frozen. Due to below freezing conditions, most of the waste water has frozen and is not accessible to clean up because of the confined space under the building.

Corrective measures

Routine inspections at the lift stations include a visual check on pipe and fittings. Inspection frequency at lift stations will be increased to ensure compliance of pipes, fittings and valve.

Closure

We trust that the above details described appropriately the spill incident that occurred at the Meadowbank site on December 12, 2019 and the cleanup activities. Please contact the undersigned should you have any questions.



Tom Thomson
Environmental Coordinator

tom.thomson@agnicoeagle.com

T: 819.759.3555 x4606744

Agnico Eagle Mines Limited
Meadow bank Division
Baker Lake, Nunavut, Canada
XOC OAO

AGNICO EAGLE

