

Appendix 24

Whale Tail 2023 GN Spill Reports



Canada

NT-NU SPILL REPORT

OIL, GASOLINE, CHEMICALS AND OTHER HAZARDOUS MATERIALS

NT-NU 24-HOUR SPILL REPORT LINE

TEL: (867) 920-8130

FAX: (867) 873-6924

EMAIL: spills@gov.nt.ca

REPORT LINE USE ONLY

A	REPORT DATE: MONTH – DAY – YEAR 01-15-2023	REPORT TIME 10:30	<input checked="" type="checkbox"/> ORIGINAL SPILL REPORT, OR <input type="checkbox"/> UPDATE # _____ TO THE ORIGINAL SPILL REPORT	REPORT NUMBER _____	
	OCCURRENCE DATE: MONTH – DAY – YEAR 01-14-2023	OCCURRENCE TIME 16:00			
C	LAND USE PERMIT NUMBER (IF APPLICABLE)	WATER LICENCE NUMBER (IF APPLICABLE) 2AM-WTP-1830			
	GEOGRAPHIC PLACE NAME OR DISTANCE AND DIRECTION FROM NAMED LOCATION WHALE TAIL PROJECT		REGION <input type="checkbox"/> NWT <input checked="" type="checkbox"/> NUNAVUT <input type="checkbox"/> ADJACENT JURISDICTION OR OCEAN		
E	LATITUDE DEGREES 65 MINUTES 01 SECONDS 51	LONGITUDE DEGREES 96 MINUTES 09 SECONDS 21			
	RESPONSIBLE PARTY OR VESSEL NAME AGNICO EAGLE MINES	RESPONSIBLE PARTY ADDRESS OR OFFICE LOCATION BAKER LAKE X0C 0A0			
H	PRODUCT SPILLED Windshield Washer Fluid	QUANTITY IN LITRES, KILOGRAMS OR CUBIC METRES 900L	U.N. NUMBER		
	SECOND PRODUCT SPILLED (IF APPLICABLE)	QUANTITY IN LITRES, KILOGRAMS OR CUBIC METRES	U.N. NUMBER		
I	SPILL SOURCE Tote	SPILL CAUSE Punctured Tote	AREA OF CONTAMINATION IN SQUARE METRES 40m2		
	FACTORS AFFECTING SPILL OR RECOVERY	DESCRIBE ANY ASSISTANCE REQUIRED	HAZARDS TO PERSONS, PROPERTY OR EQUIPMENT		
K	ADDITIONAL INFORMATION, COMMENTS, ACTIONS PROPOSED OR TAKEN TO CONTAIN, RECOVER OR DISPOSE OF SPILLED PRODUCT AND CONTAMINATED MATERIALS				
	<p>During operations at the Whale Tail project, a loader operator went to pick up a tote of windshield washer fluid and punctured the tote with the loader forks causing the tote to empty on the ground. A loader with a bucket was immediately used to scrape the area clean. Approximately 3m3 of contaminated snow and material was collected and will be disposed at the Meadowbank tailings storage facility.</p> <p>Spill Location: 65' 24'5.54"N 96' 40'27.08"W There were no off-site impacts or discharges. Distance to the closest water body is 650M to Whale Tail South Lake.</p> <p>Contact information: Tom Thomson, Environmental Coordinator, 819-759-3555 ext. 4606744</p>				
L	REPORTED TO SPILL LINE BY Tom Thomson	POSITION Env. Coordinator	EMPLOYER Agnico Eagle Mines	LOCATION CALLING FROM Meadowbank	TELEPHONE 819-759-3555
	ANY ALTERNATE CONTACT Eric Haley	POSITION Crit. Inf. Env. Superint	EMPLOYER Agnico Eagle Mines	ALTERNATE CONTACT LOCATION Meadowbank	ALTERNATE TELEPHONE 819-651-1010
REPORT LINE USE ONLY					
N	RECEIVED AT SPILL LINE BY	POSITION STATION OPERATOR	EMPLOYER	LOCATION CALLED YELLOWKNIFE, NT	REPORT LINE NUMBER (867) 920-8130
	LEAD AGENCY <input type="checkbox"/> EC <input type="checkbox"/> CCG <input type="checkbox"/> GNWT <input type="checkbox"/> GN <input type="checkbox"/> ILA <input type="checkbox"/> INAC <input type="checkbox"/> NEB <input type="checkbox"/> TC		SIGNIFICANCE <input type="checkbox"/> MINOR <input type="checkbox"/> MAJOR <input type="checkbox"/> UNKNOWN		FILE STATUS <input type="checkbox"/> OPEN <input type="checkbox"/> CLOSED
AGENCY	CONTACT NAME		CONTACT TIME	REMARKS	
LEAD AGENCY					
FIRST SUPPORT AGENCY					
SECOND SUPPORT AGENCY					
THIRD SUPPORT AGENCY					



AGNICO EAGLE

2023-01-14 WTM 900L Windshield Washer Fluid

GN reference #: 2023-015

Please find the following information as a follow up to the Spill report submitted January 14th, 2023, by Agnico Eagle Meadowbank division. This detailed report is submitted to the Inspector in compliance with the conditions under the Nunavut Water Board License 2AM-WTP1830, Part H, Item 8c.

Spill Description

During operations at the Whale Tail Mine, a loader operator was collecting a tote of windshield washer fluid from outside the warehouse. The loader's forks punctured the reservoir resulting in its contents being empty onto the ground.



Spill Location: Northing: N65°24'05.54" W96°40'27.08" on IOL

There were no off-site impacts or discharges. Distance to the closest water body is 650M to Whale Tail South Lake.

Cause of Spill

Punctured tote caused by misalignment of the equipment forks.

Remediation Actions

A loader with a bucket was immediately used to scrape the area clean. Approximately 10m³ of contaminated snow and material was collected and will be disposed at the Meadowbank tailings storage facility.



Corrective measures

A job task observation (JTO) of the operation was performed to identify the environmental and health & safety risks associated to the task. Following the JTO, the procedure will be adapted to require the use of a spotter when manipulating a tote with the loader.

Closure

We trust that the above details described appropriately the spill incident that occurred at the Whale Tail site on January 14th, 2023, and the cleanup activities. Please contact the undersigned should you have any questions.



Rowan Woodall | Environmental Lead Technician

rowan.woodall@agnicoeagle.com | Direct 819.759.3555 | x4606808

Agnico Eagle Mines Limited - Meadowbank Division, Suite 540 - Baker Lake, Nunavut, Canada X0C 0A0

agnicoeagle.com     

Sent from Amaruq



Canada

NT-NU SPILL REPORT

OIL, GASOLINE, CHEMICALS AND OTHER HAZARDOUS MATERIALS

NT-NU 24-HOUR SPILL REPORT LINE

TEL: (867) 920-8130

FAX: (867) 873-6924

EMAIL: spills@gov.nt.ca

REPORT LINE USE ONLY

A	REPORT DATE: MONTH – DAY – YEAR 01-25-2023	REPORT TIME 4:45 PM	<input checked="" type="checkbox"/> ORIGINAL SPILL REPORT, OR <input type="checkbox"/> UPDATE # _____ TO THE ORIGINAL SPILL REPORT	REPORT NUMBER _____	
	OCCURRENCE DATE: MONTH – DAY – YEAR 01-25-2023	OCCURRENCE TIME 5:30 AM			
C	LAND USE PERMIT NUMBER (IF APPLICABLE)	WATER LICENCE NUMBER (IF APPLICABLE) 2AM-WTP-1830			
	GEOGRAPHIC PLACE NAME OR DISTANCE AND DIRECTION FROM NAMED LOCATION WHALE TAIL MINE	REGION <input type="checkbox"/> NWT <input checked="" type="checkbox"/> NUNAVUT <input type="checkbox"/> ADJACENT JURISDICTION OR OCEAN			
E	LATITUDE DEGREES 65 MINUTES 01 SECONDS 51	LONGITUDE DEGREES 96 MINUTES 09 SECONDS 21			
	RESPONSIBLE PARTY OR VESSEL NAME AGNICO EAGLE MINES LTD	RESPONSIBLE PARTY ADDRESS OR OFFICE LOCATION BAKER LAKE X0C 0A0			
H	ANY CONTRACTOR INVOLVED	CONTRACTOR ADDRESS OR OFFICE LOCATION			
	PRODUCT SPILLED DIESEL FUEL	QUANTITY IN LITRES, KILOGRAMS OR CUBIC METRES 200L	U.N. NUMBER		
I	SECOND PRODUCT SPILLED (IF APPLICABLE)	QUANTITY IN LITRES, KILOGRAMS OR CUBIC METRES	U.N. NUMBER		
	SPILL SOURCE LONG HAUL TRUCK	SPILL CAUSE EQUIPMENT FAILURE	AREA OF CONTAMINATION IN SQUARE METRES 30m2		
J	FACTORS AFFECTING SPILL OR RECOVERY	DESCRIBE ANY ASSISTANCE REQUIRED	HAZARDS TO PERSONS, PROPERTY OR EQUIPMENT		
	ADDITIONAL INFORMATION, COMMENTS, ACTIONS PROPOSED OR TAKEN TO CONTAIN, RECOVER OR DISPOSE OF SPILLED PRODUCT AND CONTAMINATED MATERIALS While heading southbound of the Whale Tail Haul Road, a Long Haul Truck broke down at km 136.7. The operator stopped the equipment on the side of the road to inspect the damage. During the assessment, the driver notified that a mechanical part had punctured the fuel tank. The environment and maintenance department were immediately called. A secondary containment was placed under the leak and absorbent material was deployed on the contaminated surface. The spilled diesel fuel was contained within the road footprint. The contaminated material will be picked up and brought to the Meadowbank landfarm. The absorbent material was collected and disposed of at the Hazmat facility. There were no off-site impacts or discharges to any receiving watercourses. The distance to the closest water body is 360m from Pipe dream Lake. Spill Location: N 65°13'05.0" W 96°14'14.7" Contact Information: Samuel Tapp 819 759 3555 ext. 4606744				
L	REPORTED TO SPILL LINE BY Louis Dubois	POSITION Env. Lead Technician	EMPLOYER Agnico Eagle Mines	LOCATION CALLING FROM Meadowbank	TELEPHONE 819-759-3555
	ANY ALTERNATE CONTACT Samuel Tapp	POSITION Env. Coordinator	EMPLOYER Agnico Eagle Mines	ALTERNATE CONTACT LOCATION Meadowbank	ALTERNATE TELEPHONE 819-759-3555
REPORT LINE USE ONLY					
N	RECEIVED AT SPILL LINE BY	POSITION STATION OPERATOR	EMPLOYER	LOCATION CALLED YELLOWKNIFE, NT	REPORT LINE NUMBER (867) 920-8130
	LEAD AGENCY <input type="checkbox"/> EC <input type="checkbox"/> CCG <input type="checkbox"/> GNWT <input type="checkbox"/> GN <input type="checkbox"/> ILA <input type="checkbox"/> INAC <input type="checkbox"/> NEB <input type="checkbox"/> TC		SIGNIFICANCE <input type="checkbox"/> MINOR <input type="checkbox"/> MAJOR <input type="checkbox"/> UNKNOWN		FILE STATUS <input type="checkbox"/> OPEN <input type="checkbox"/> CLOSED
AGENCY	CONTACT NAME		CONTACT TIME	REMARKS	
LEAD AGENCY					
FIRST SUPPORT AGENCY					
SECOND SUPPORT AGENCY					
THIRD SUPPORT AGENCY					



AGNICO EAGLE

2023-01-25 WTM 200L Diesel Fuel

GN reference #: 2023-024

Please find the following information as a follow up to the Spill report submitted January 25th, 2023, by Agnico Eagle Meadowbank division. This detailed report is submitted to the Inspector in compliance with the conditions under the Nunavut Water Board License 2AM-WTP1830, Part H, Item 8c.

Spill Description

While travelling southbound of the Whale Tail Haul Road, a Long-Haul Truck broke down at km 136.7. The operator stopped the equipment on the side of the road to inspect the damage. During the assessment, the driver notified that a mechanical part had punctured the fuel tank.



Spill Location: Northing: N 65°13'05.0" W 96°14'14.7"

There were no off-site impacts or discharges. Distance to the closest water body is 360m to Pipe Dream Lake

Cause of Spill

Equipment Failure

Remediation Actions

The environment and maintenance department were immediately called. A secondary containment was placed under the leak and absorbent material was deployed on the contaminated surface. The spilled diesel fuel was contained within the road footprint.

Approximately 3 m³ of contaminated material was picked up and brought to the Meadowbank landfarm. The contaminated absorbent material was collected and disposed of at the Hazmat facility.



Corrective measures

A routine visual inspection of all systems is performed during pre-operation checks as a part of the preventative maintenance program.

Closure

We trust that the above details described appropriately the spill incident that occurred at the Whale Tail site on January 25th, 2023, and the cleanup activities. Please contact the undersigned should you have any questions.



Rowan Woodall | Environmental Lead Technician

rowan.woodall@agnicoeagle.com | Direct 819.759.3555 | x4606808

Agnico Eagle Mines Limited - Meadowbank Division, Suite 540 - Baker Lake, Nunavut,
Canada X0C 0A0

agnicoeagle.com     

Sent from Amaruq



Canada

NT-NU SPILL REPORT

OIL, GASOLINE, CHEMICALS AND OTHER HAZARDOUS MATERIALS

NT-NU 24-HOUR SPILL REPORT LINE

TEL: (867) 920-8130

FAX: (867) 873-6924

EMAIL: spills@gov.nt.ca

REPORT LINE USE ONLY

A	REPORT DATE: MONTH – DAY – YEAR 02-24-2023	REPORT TIME 14:30	<input checked="" type="checkbox"/> ORIGINAL SPILL REPORT, OR <input type="checkbox"/> UPDATE # _____ TO THE ORIGINAL SPILL REPORT	REPORT NUMBER _____
	OCCURRENCE DATE: MONTH – DAY – YEAR 02-24-2023	OCCURRENCE TIME 10:30		
C	LAND USE PERMIT NUMBER (IF APPLICABLE)	WATER LICENCE NUMBER (IF APPLICABLE) 2AM-WTP-1830		
	GEOGRAPHIC PLACE NAME OR DISTANCE AND DIRECTION FROM NAMED LOCATION WHALE TAIL MINE	REGION <input type="checkbox"/> NWT <input checked="" type="checkbox"/> NUNAVUT <input type="checkbox"/> ADJACENT JURISDICTION OR OCEAN		
E	LATITUDE DEGREES 65 MINUTES 01 SECONDS 51	LONGITUDE DEGREES 96 MINUTES 09 SECONDS 21		
	RESPONSIBLE PARTY OR VESSEL NAME AGNICO EAGLE MINES	RESPONSIBLE PARTY ADDRESS OR OFFICE LOCATION BAKER LAKE X0C 0A0		
H	ANY CONTRACTOR INVOLVED	CONTRACTOR ADDRESS OR OFFICE LOCATION		
	PRODUCT SPILLED HYDRAULIC OIL	QUANTITY IN LITRES, KILOGRAMS OR CUBIC METRES 175L	U.N. NUMBER	
I	SECOND PRODUCT SPILLED (IF APPLICABLE)	QUANTITY IN LITRES, KILOGRAMS OR CUBIC METRES	U.N. NUMBER	
	SPILL SOURCE DRUM	SPILL CAUSE PUNCTURED DRUM	AREA OF CONTAMINATION IN SQUARE METRES 8m2	
J	FACTORS AFFECTING SPILL OR RECOVERY	DESCRIBE ANY ASSISTANCE REQUIRED	HAZARDS TO PERSONS, PROPERTY OR EQUIPMENT	
	ADDITIONAL INFORMATION, COMMENTS, ACTIONS PROPOSED OR TAKEN TO CONTAIN, RECOVER OR DISPOSE OF SPILLED PRODUCT AND CONTAMINATED MATERIALS During operations at the Whale Tail Mine, a drum containing 205L of hydraulic oil was punctured by the equipment forks while manipulating the pallet of barrels inside a sea can. Ultimately, a portion of the oil seeped through the floor and leaked onto the ground of the warehouse pad. The container was immediately removed from the area and an equipment was called to initiate the clean-up. The contaminated snow and material will be collected and disposed at the Whale Tail Mine landfarm. Spill Location: 65°24'1.16"N 96°40'28.24"W There were no off-site impacts or discharges. Distance to the closest water body is 400M to lake A55. Contact information: Samuel Tapp, Environmental Coordinator, 819-759-3555 ext. 4606744			
L	REPORTED TO SPILL LINE BY Samuel Tapp	POSITION Env. Coordinator	EMPLOYER Agnico Eagle Mines	LOCATION CALLING FROM Meadowbank
	TELEPHONE 819-759-3555			
M	ANY ALTERNATE CONTACT Eric Haley	POSITION Crit. Inf. Env. Superint	EMPLOYER Agnico Eagle Mines	ALTERNATE CONTACT Meadowbank
	ALTERNATE TELEPHONE 819-651-1010			
REPORT LINE USE ONLY				
N	RECEIVED AT SPILL LINE BY	POSITION STATION OPERATOR	EMPLOYER	LOCATION CALLED YELLOWKNIFE, NT
	REPORT LINE NUMBER (867) 920-8130			
LEAD AGENCY <input type="checkbox"/> EC <input type="checkbox"/> CCG <input type="checkbox"/> GNWT <input type="checkbox"/> GN <input type="checkbox"/> ILA <input type="checkbox"/> INAC <input type="checkbox"/> NEB <input type="checkbox"/> TC		SIGNIFICANCE <input type="checkbox"/> MINOR <input type="checkbox"/> MAJOR <input type="checkbox"/> UNKNOWN		FILE STATUS <input type="checkbox"/> OPEN <input type="checkbox"/> CLOSED
AGENCY	CONTACT NAME	CONTACT TIME	REMARKS	
LEAD AGENCY				
FIRST SUPPORT AGENCY				
SECOND SUPPORT AGENCY				
THIRD SUPPORT AGENCY				



AGNICO EAGLE

2023-02-24 WTM 175L Hydraulic Oil

GN reference #: 2023-065

Please find the following information as a follow up to the Spill report submitted February 24th, 2023, by Agnico Eagle Meadowbank division. This detailed report is submitted to the Inspector in compliance with the conditions under the Nunavut Water Board License 2AM-WTP1830, Part H, Item 8c.

Spill Description

During operations at the Whale Tail Mine, a drum containing 205L of hydraulic oil was punctured by the equipment forks while manipulating the pallet of barrels inside a sea can. Ultimately, a portion of the oil seeped through the floor and leaked onto the ground of the warehouse pad.



Spill Location: 65°24'1.16"N 96°40'28.24"W on IOL

There were no off-site impacts or discharges. Distance to the closest water body is 400M to lake A55.

Cause of Spill

Punctured drum caused by the equipment forks.

Remediation Actions

The sea can was immediately removed from the area and equipment was called to initiate the clean-up. Approximately 4 m3 of contaminated snow and material will be collected and disposed of at the Whale Tail Mine landfarm.



Corrective measures

The procedure for handling of totes and drums is in the process of being updated and will be shared with all departments that manipulate totes and drums. A new camera system has been installed on equipment forks and its process is still being optimized.

Closure

We trust that the above details described appropriately the spill incident that occurred at the Whale Tail site on February 24th, 2023, and the cleanup activities. Please contact the undersigned should you have any questions.



Rowan Woodall | Environmental Lead Technician

rowan.woodall@agnicoeagle.com | Direct 819.759.3555 | x4606808

Agnico Eagle Mines Limited - Meadowbank Division, Suite 540 - Baker Lake, Nunavut,
Canada X0C 0A0

agnicoeagle.com     

Sent from Amaruq



Canada

NT-NU SPILL REPORT

OIL, GASOLINE, CHEMICALS AND OTHER HAZARDOUS MATERIALS

NT-NU 24-HOUR SPILL REPORT LINE

TEL: (867) 920-8130

FAX: (867) 873-6924

EMAIL: spills@gov.nt.ca

REPORT LINE USE ONLY

A	REPORT DATE: MONTH – DAY – YEAR 03-07-2023	REPORT TIME 9:00	<input checked="" type="checkbox"/> ORIGINAL SPILL REPORT, OR <input type="checkbox"/> UPDATE # _____ TO THE ORIGINAL SPILL REPORT	REPORT NUMBER _____
	OCCURRENCE DATE: MONTH – DAY – YEAR 03-06-2023	OCCURRENCE TIME 16:00		
C	LAND USE PERMIT NUMBER (IF APPLICABLE)	WATER LICENCE NUMBER (IF APPLICABLE) 2AM-WTP-1830		
	GEOGRAPHIC PLACE NAME OR DISTANCE AND DIRECTION FROM NAMED LOCATION WHALE TAIL PROJECT		REGION <input type="checkbox"/> NWT <input checked="" type="checkbox"/> NUNAVUT <input type="checkbox"/> ADJACENT JURISDICTION OR OCEAN	
E	LATITUDE DEGREES 65 MINUTES 01 SECONDS 51	LONGITUDE DEGREES 96 MINUTES 09 SECONDS 21		
	RESPONSIBLE PARTY OR VESSEL NAME AGNICO EAGLE MINES	RESPONSIBLE PARTY ADDRESS OR OFFICE LOCATION BAKER LAKE X0C 0A0		
H	ANY CONTRACTOR INVOLVED	CONTRACTOR ADDRESS OR OFFICE LOCATION		
	PRODUCT SPILLED Waste Oil	QUANTITY IN LITRES, KILOGRAMS OR CUBIC METRES 150L	U.N. NUMBER	
I	SECOND PRODUCT SPILLED (IF APPLICABLE)	QUANTITY IN LITRES, KILOGRAMS OR CUBIC METRES	U.N. NUMBER	
	SPILL SOURCE Tote	SPILL CAUSE Punctured Tote	AREA OF CONTAMINATION IN SQUARE METRES 30m2	
J	FACTORS AFFECTING SPILL OR RECOVERY	DESCRIBE ANY ASSISTANCE REQUIRED	HAZARDS TO PERSONS, PROPERTY OR EQUIPMENT	
	ADDITIONAL INFORMATION, COMMENTS, ACTIONS PROPOSED OR TAKEN TO CONTAIN, RECOVER OR DISPOSE OF SPILLED PRODUCT AND CONTAMINATED MATERIALS			

During operations at the Whale Tail Mine a loader operator was pushing totes into a seacan when they noticed the corner of two totes were leaking. Approximately 150L of Waste Oil leaked from the totes by the time the spill was contained. Absorbent material was deployed on the contaminated surfaces. A loader with a bucket was immediately used to scrape the area clean. Approximately 4m3 of contaminated snow and material will be collected and disposed of at the Whale Tail Mine Landfarm.

**Spill Location: 65° 24' 2.28" N 96° 40' 27.83" W on IOL
There were no off-site impacts or discharges. Distance to the closest water body is 420M to Lake A55
Contact information: Tom Thomson, Environmental Coordinator, 819-759-3555 ext. 4606744**

L	REPORTED TO SPILL LINE BY Tom Thomson	POSITION Env. Coordinator	EMPLOYER Agnico Eagle Mines	LOCATION CALLING FROM Meadowbank	TELEPHONE 819-759-3555
	ANY ALTERNATE CONTACT Eric Haley	POSITION Crit. Inf. Env. Superint	EMPLOYER Agnico Eagle Mines	ALTERNATE CONTACT LOCATION Meadowbank	ALTERNATE TELEPHONE 819-651-1010

REPORT LINE USE ONLY

N	RECEIVED AT SPILL LINE BY	POSITION STATION OPERATOR	EMPLOYER	LOCATION CALLED YELLOWKNIFE, NT	REPORT LINE NUMBER (867) 920-8130
	LEAD AGENCY <input type="checkbox"/> EC <input type="checkbox"/> CCG <input type="checkbox"/> GNWT <input type="checkbox"/> GN <input type="checkbox"/> ILA <input type="checkbox"/> INAC <input type="checkbox"/> NEB <input type="checkbox"/> TC		SIGNIFICANCE <input type="checkbox"/> MINOR <input type="checkbox"/> MAJOR <input type="checkbox"/> UNKNOWN		FILE STATUS <input type="checkbox"/> OPEN <input type="checkbox"/> CLOSED
AGENCY		CONTACT NAME	CONTACT TIME	REMARKS	
LEAD AGENCY					
FIRST SUPPORT AGENCY					
SECOND SUPPORT AGENCY					
THIRD SUPPORT AGENCY					



AGNICO EAGLE

2023-03-06 WTM 150L Waste Oil

GN reference #: 2023-080

Please find the following information as a follow up to the Spill report submitted March 7th, 2023, by Agnico Eagle Meadowbank division. This detailed report is submitted to the Inspector in compliance with the conditions under the Nunavut Water Board License 2AM-WTP1830, Part H, Item 8c.

Spill Description

During operations at the Whale Tail Mine, a loader operator was placing waste oil totes into a seacan when they noticed the corners of both totes were leaking onto the ground.



Spill Location: 65°24'2.28"N 96°40'27.83"W on IOL

There were no off-site impacts or discharges. Distance to the closest water body is 420M to lake A55.

Cause of Spill

Punctured/damaged tote caused by the equipment forks.

Remediation Actions

The totes were immediately removed from the area and placed onto secondary containment. Absorbent material was placed on the contaminated surfaces and a loader was used to scrap the area clean. Approximately 4 m3 of contaminated snow and material was collected and disposed of at the Whale Tail Mine landfarm.




Corrective measures

The procedure for handling of totes and drums is in the process of being updated and will be shared with all departments that manipulate totes and drums.

Closure

We trust that the above details described appropriately the spill incident that occurred at the Whale Tail site on March 6th, 2023, and the cleanup activities. Please contact the undersigned should you have any questions.



Tom Thomson | Environmental Coordinator

tom.thomson@agnicoeagle.com | Direct 819.759.3555 | x4606744

Agnico Eagle Mines Limited - Meadowbank Division, Suite 540 - Baker Lake, Nunavut,
Canada X0C 0A0

agnicoeagle.com     

Sent from Amaruq





Canada

NT-NU SPILL REPORT

OIL, GASOLINE, CHEMICALS AND OTHER HAZARDOUS MATERIALS

NT-NU 24-HOUR SPILL REPORT LINE

TEL: (867) 920-8130

FAX: (867) 873-6924

EMAIL: spills@gov.nt.ca

REPORT LINE USE ONLY

A	REPORT DATE: MONTH – DAY – YEAR 2023-03-12	REPORT TIME 6:30	<input checked="" type="checkbox"/> ORIGINAL SPILL REPORT, OR <input type="checkbox"/> UPDATE # _____ TO THE ORIGINAL SPILL REPORT	REPORT NUMBER _____
	OCCURRENCE DATE: MONTH – DAY – YEAR 2023-03-11	OCCURRENCE TIME 15:30		
C	LAND USE PERMIT NUMBER (IF APPLICABLE)	WATER LICENCE NUMBER (IF APPLICABLE) 2AM-WTP-1830		
	GEOGRAPHIC PLACE NAME OR DISTANCE AND DIRECTION FROM NAMED LOCATION WHALE TAIL MINE	REGION <input type="checkbox"/> NWT <input checked="" type="checkbox"/> NUNAVUT <input type="checkbox"/> ADJACENT JURISDICTION OR OCEAN		
E	LATITUDE DEGREES 65 MINUTES 01 SECONDS 51	LONGITUDE DEGREES 96 MINUTES 09 SECONDS 21		
	RESPONSIBLE PARTY OR VESSEL NAME AGNICO EAGLE MINES	RESPONSIBLE PARTY ADDRESS OR OFFICE LOCATION BAKER LAKE X0C 0A0		
H	ANY CONTRACTOR INVOLVED	CONTRACTOR ADDRESS OR OFFICE LOCATION		
	PRODUCT SPILLED WASTE OIL	QUANTITY IN LITRES, KILOGRAMS OR CUBIC METRES 100L	U.N. NUMBER	
I	SECOND PRODUCT SPILLED (IF APPLICABLE)	QUANTITY IN LITRES, KILOGRAMS OR CUBIC METRES	U.N. NUMBER	
	SPILL SOURCE TOTE	SPILL CAUSE OVERFILL	AREA OF CONTAMINATION IN SQUARE METRES 40m2	
J	FACTORS AFFECTING SPILL OR RECOVERY	DESCRIBE ANY ASSISTANCE REQUIRED	HAZARDS TO PERSONS, PROPERTY OR EQUIPMENT	

K	ADDITIONAL INFORMATION, COMMENTS, ACTIONS PROPOSED OR TAKEN TO CONTAIN, RECOVER OR DISPOSE OF SPILLED PRODUCT AND CONTAMINATED MATERIALS			
	<p>During operations at the Whale Tail Mine, a worker was draining the oil from GENSET07 into a tote. The worker went inside the GENSET enclosure and when they returned to the tote, it was overflowing into the maintenance truck and onto the ground. Spill pads were immediately placed on the ground and contaminated surfaces. The tote was placed onto the secondary containment bin at maintenance. A loader was used to scrape the area clean. The contaminated snow and material will be collected and disposed of at the Whale Tail Mine Landfarm.</p> <p>Spill Location: 65' 24'24.23"N 96' 40'53.11"W on IOL There were no off-site impacts or discharges. Distance to the closest water body is 1000M to Lake A56. Contact information: Tom Thomson, Environmental Coordinator, 819-759-3555 ext. 4606744</p>			

L	REPORTED TO SPILL LINE BY Tom Thomson	POSITION Env. Coordinator	EMPLOYER Agnico Eagle Mines	LOCATION CALLING FROM Meadowbank	TELEPHONE 819-759-3555
	ANY ALTERNATE CONTACT Eric Haley	POSITION Crit. Inf. Env. Superint	EMPLOYER Agnico Eagle Mines	ALTERNATE CONTACT LOCATION Meadowbank	ALTERNATE TELEPHONE 819-651-1010

REPORT LINE USE ONLY					
N	RECEIVED AT SPILL LINE BY	POSITION STATION OPERATOR	EMPLOYER	LOCATION CALLED YELLOWKNIFE, NT	REPORT LINE NUMBER (867) 920-8130
	LEAD AGENCY <input type="checkbox"/> EC <input type="checkbox"/> CCG <input type="checkbox"/> GNWT <input type="checkbox"/> GN <input type="checkbox"/> ILA <input type="checkbox"/> INAC <input type="checkbox"/> NEB <input type="checkbox"/> TC		SIGNIFICANCE <input type="checkbox"/> MINOR <input type="checkbox"/> MAJOR <input type="checkbox"/> UNKNOWN		FILE STATUS <input type="checkbox"/> OPEN <input type="checkbox"/> CLOSED
AGENCY	CONTACT NAME		CONTACT TIME	REMARKS	
LEAD AGENCY					
FIRST SUPPORT AGENCY					
SECOND SUPPORT AGENCY					
THIRD SUPPORT AGENCY					



AGNICO EAGLE

2023-03-11 WTM 100L Waste Oil

GN reference #: 2023-089

Please find the following information as a follow up to the Spill report submitted March 12th, 2023, by Agnico Eagle Meadowbank division. This detailed report is submitted to the Inspector in compliance with the conditions under the Nunavut Water Board License 2AM-WTP1830, Part H, Item 8c.

Spill Description

During operations at the Whale Tail Mine, a worker was draining the oil from GENSET07 into a tote. The worker went inside the GENSET enclosure and when they returned to the tote, it was overflowing into the maintenance truck and onto the ground.



Spill Location: 65°24'24.23"N 96°40'53.11"W on IOL

There were no off-site impacts or discharges. Distance to the closest water body is 1000M to lake A56.

Cause of Spill

Human Error

Remediation Actions

Spill pads were immediately placed on the ground and contaminated surfaces. The tote was placed onto the secondary containment bin at maintenance. A loader was used to scrape the area clean. Approximately 4m³ of contaminated snow and material was collected and disposed of at the Whale Tail Mine Landfarm. Contaminated absorbent material was collected and disposed of at the Whale Tail Mine Hazmat.



Corrective measures

The work procedure will be updated to include a checklist for performing this task. Totes being used as a transfer container will require a secondary containment system in place. The procedure will be shared with all departments that perform similar tasks.

Closure

We trust that the above details described appropriately the spill incident that occurred at the Whale Tail site on March 11th, 2023, and the cleanup activities. Please contact the undersigned should you have any questions.



Tom Thomson | Environmental Coordinator

tom.thomson@agnicoeagle.com | Direct 819.759.3555 |

Agnico Eagle Mines Limited - Meadowbank Division, Suite 540 - Baker Lake, Nunavut,
Canada X0C 0A0

agnicoeagle.com     

Sent from Amaruq



Canada

NT-NU SPILL REPORT

OIL, GASOLINE, CHEMICALS AND OTHER HAZARDOUS MATERIALS

NT-NU 24-HOUR SPILL REPORT LINE

TEL: (867) 920-8130

FAX: (867) 873-6924

EMAIL: spills@gov.nt.ca

REPORT LINE USE ONLY

A	REPORT DATE: MONTH – DAY – YEAR 03-15-2023	REPORT TIME 8:00 AM	<input checked="" type="checkbox"/> ORIGINAL SPILL REPORT, OR <input type="checkbox"/> UPDATE # _____ TO THE ORIGINAL SPILL REPORT	REPORT NUMBER _____
	OCCURRENCE DATE: MONTH – DAY – YEAR 03-14-2023	OCCURRENCE TIME 9:00 AM		
C	LAND USE PERMIT NUMBER (IF APPLICABLE)	WATER LICENCE NUMBER (IF APPLICABLE) 2AM-WTP-1830		
	GEOGRAPHIC PLACE NAME OR DISTANCE AND DIRECTION FROM NAMED LOCATION WHALE TAIL MINE		REGION <input type="checkbox"/> NWT <input checked="" type="checkbox"/> NUNAVUT <input type="checkbox"/> ADJACENT JURISDICTION OR OCEAN	
E	LATITUDE DEGREES 65 MINUTES 01 SECONDS 51	LONGITUDE DEGREES 96 MINUTES 09 SECONDS 21		
	RESPONSIBLE PARTY OR VESSEL NAME AGNICO EAGLE MINES LTD	RESPONSIBLE PARTY ADDRESS OR OFFICE LOCATION BAKER LAKE X0C 0A0		
H	ANY CONTRACTOR INVOLVED	CONTRACTOR ADDRESS OR OFFICE LOCATION		
	PRODUCT SPILLED DIESEL FUEL	QUANTITY IN LITRES, KILOGRAMS OR CUBIC METRES ~200L	U.N. NUMBER	
I	SECOND PRODUCT SPILLED (IF APPLICABLE)	QUANTITY IN LITRES, KILOGRAMS OR CUBIC METRES	U.N. NUMBER	
	SPILL SOURCE LONG HAUL TRUCK	SPILL CAUSE EQUIPMENT FAILURE	AREA OF CONTAMINATION IN SQUARE METRES 10m2	
J	FACTORS AFFECTING SPILL OR RECOVERY	DESCRIBE ANY ASSISTANCE REQUIRED	HAZARDS TO PERSONS, PROPERTY OR EQUIPMENT	
	ADDITIONAL INFORMATION, COMMENTS, ACTIONS PROPOSED OR TAKEN TO CONTAIN, RECOVER OR DISPOSE OF SPILLED PRODUCT AND CONTAMINATED MATERIALS			

K During operations at the Meadowbank complex, a Long Haul truck (LHT) was traveling northbound on the Whale Tail Haul Road and yielded right of way to a loaded southbound LHT. The operator of the northbound LHT was too close to the shoulder of the road and was pulled into the snowbank off the road. Upon investigation, a fuel leak from the filler neck on the side fuel tank was observed. Emergency spill supply was used to contain the spill and secondary containment was placed under the leak. The contaminated snow and material will be picked up and brought to the Meadowbank landfarm.

There were no off-site impacts or discharges to any receiving watercourses. The distance to the closest water body is 480m from an unnamed lake.

Spill Location: N 65°14'52.63" W 96°28'38.35"

Contact Information: Tom Thomson 819 759 3555 ext. 4606744

L	REPORTED TO SPILL LINE BY Louis Dubois	POSITION Env. Lead Technician	EMPLOYER Agnico Eagle Mines	LOCATION CALLING FROM Meadowbank	TELEPHONE 819-759-3555
	ANY ALTERNATE CONTACT Tom Thomson	POSITION Env. Coordinator	EMPLOYER Agnico Eagle Mines	ALTERNATE CONTACT LOCATION Meadowbank	ALTERNATE TELEPHONE 819-759-3555

REPORT LINE USE ONLY

N	RECEIVED AT SPILL LINE BY	POSITION STATION OPERATOR	EMPLOYER	LOCATION CALLED YELLOWKNIFE, NT	REPORT LINE NUMBER (867) 920-8130
	LEAD AGENCY <input type="checkbox"/> EC <input type="checkbox"/> CCG <input type="checkbox"/> GNWT <input type="checkbox"/> GN <input type="checkbox"/> ILA <input type="checkbox"/> INAC <input type="checkbox"/> NEB <input type="checkbox"/> TC		SIGNIFICANCE <input type="checkbox"/> MINOR <input type="checkbox"/> MAJOR <input type="checkbox"/> UNKNOWN		FILE STATUS <input type="checkbox"/> OPEN <input type="checkbox"/> CLOSED
AGENCY	CONTACT NAME		CONTACT TIME	REMARKS	
LEAD AGENCY					
FIRST SUPPORT AGENCY					
SECOND SUPPORT AGENCY					
THIRD SUPPORT AGENCY					



2023-03-14 WTM 200L Diesel Fuel

GN reference #: 2023-096

Please find the following information as a follow up to the Spill report submitted March 15th, 2023, by Agnico Eagle Meadowbank division. This detailed report is submitted to the Inspector in compliance with the conditions under the Nunavut Water Board License 2AM-WTP1830, Part H, Item 8c.

Spill Description

During operations at the Meadowbank complex, a Long Haul truck (LHT) was traveling northbound on the Whale Tail Haul Road and yielded right of way to a loaded southbound LHT. The operator of the northbound LHT was too close to the shoulder of the road and was pulled into the snowbank off the road. Upon investigation, a fuel leak from the filler neck on the side fuel tank was observed.



Spill Location: N 65'14'52.63" W 96'28'38.35"

There were no off-site impacts or discharges. Distance to the closest water body is 480M to an unnamed Lake.

Cause of Spill

Human Error

Remediation Actions

Emergency spill pads were used to contain the spill and secondary containment was placed under the leak. A team was sent to retrieve the Long Haul Truck. Once the equipment was removed an excavator was used to collect the contaminated material. ~48m³ of contaminated snow and material as collected and brought to the meadowbank landfarm. Contaminated absorbent material was collected and disposed of at the Meadowbank Hazmat.



Corrective measures

A standdown was held with both LHT crews and the Whale Tail Haul Road Procedure was reviewed.

Closure

We trust that the above details described appropriately the spill incident that occurred at the Whale Tail site on March 14th, 2023, and the cleanup activities. Please contact the undersigned should you have any questions.



Tom Thomson | Environmental Coordinator

tom.thomson@agnicoeagle.com | Direct 819.759.3555 |

Agnico Eagle Mines Limited - Meadowbank Division, Suite 540 - Baker Lake, Nunavut,
Canada X0C 0A0

agnicoeagle.com     

Sent from Amaruq



Canada

NT-NU SPILL REPORT

OIL, GASOLINE, CHEMICALS AND OTHER HAZARDOUS MATERIALS

NT-NU 24-HOUR SPILL REPORT LINE

TEL: (867) 920-8130

FAX: (867) 873-6924

EMAIL: spills@gov.nt.ca

REPORT LINE USE ONLY

A	REPORT DATE: MONTH – DAY – YEAR 04-08-2023	REPORT TIME 8:15 AM	<input checked="" type="checkbox"/> ORIGINAL SPILL REPORT, OR <input type="checkbox"/> UPDATE # _____ TO THE ORIGINAL SPILL REPORT	REPORT NUMBER _____	
	B	OCCURRENCE DATE: MONTH – DAY – YEAR 04-07-2023			OCCURRENCE TIME 11:00 AM
C	LAND USE PERMIT NUMBER (IF APPLICABLE)	WATER LICENCE NUMBER (IF APPLICABLE) 2AM-WTP-1830			
D	GEOGRAPHIC PLACE NAME OR DISTANCE AND DIRECTION FROM NAMED LOCATION WHALE TAIL MINE	REGION <input type="checkbox"/> NWT <input checked="" type="checkbox"/> NUNAVUT <input type="checkbox"/> ADJACENT JURISDICTION OR OCEAN			
E	LATITUDE DEGREES 65 MINUTES 01 SECONDS 51	LONGITUDE DEGREES 96 MINUTES 09 SECONDS 21			
F	RESPONSIBLE PARTY OR VESSEL NAME AGNICO EAGLE MINES LTD	RESPONSIBLE PARTY ADDRESS OR OFFICE LOCATION BAKER LAKE X0C 0A0			
G	ANY CONTRACTOR INVOLVED	CONTRACTOR ADDRESS OR OFFICE LOCATION			
H	PRODUCT SPILLED COOLANT	QUANTITY IN LITRES, KILOGRAMS OR CUBIC METRES ~400L	U.N. NUMBER 3082		
	SECOND PRODUCT SPILLED (IF APPLICABLE)	QUANTITY IN LITRES, KILOGRAMS OR CUBIC METRES	U.N. NUMBER		
I	SPILL SOURCE TOTE	SPILL CAUSE PUNCTURED TOTE	AREA OF CONTAMINATION IN SQUARE METRES 16m2		
J	FACTORS AFFECTING SPILL OR RECOVERY	DESCRIBE ANY ASSISTANCE REQUIRED	HAZARDS TO PERSONS, PROPERTY OR EQUIPMENT		
K	ADDITIONAL INFORMATION, COMMENTS, ACTIONS PROPOSED OR TAKEN TO CONTAIN, RECOVER OR DISPOSE OF SPILLED PRODUCT AND CONTAMINATED MATERIALS				
	<p>During operations at the Whale Tail Mine, an operator went to move a tote of coolant with a skid steer and punctured the tote with the forks causing the tote to leak on the ground. The operator placed the tote on its side to stop the leak. A loader with a bucket was immediately used to clean the area. Approximately 10m3 of contaminated snow and material was collected and will be disposed at the Whale Tail Mine Landfarm.</p> <p>There were no off-site impacts or discharges to any receiving watercourses. The distance to the closest water body is 950m from Whale Tail Lake.</p> <p>Spill Location: N 65°24'22.38" W 96°40'54.83"</p> <p>Contact Information: Kathleen Newberry 819 759 3555 ext. 4606808</p>				
L	REPORTED TO SPILL LINE BY Kathleen Newberry	POSITION Env. Technician	EMPLOYER Agnico Eagle Mines	LOCATION CALLING FROM Meadowbank	TELEPHONE 819-759-3555
	M	ANY ALTERNATE CONTACT Eric Haley	POSITION Env. Superintendent	EMPLOYER Agnico Eagle Mines	ALTERNATE CONTACT LOCATION Meadowbank
REPORT LINE USE ONLY					
N	RECEIVED AT SPILL LINE BY	POSITION STATION OPERATOR	EMPLOYER	LOCATION CALLED YELLOWKNIFE, NT	REPORT LINE NUMBER (867) 920-8130
	LEAD AGENCY <input type="checkbox"/> EC <input type="checkbox"/> CCG <input type="checkbox"/> GNWT <input type="checkbox"/> GN <input type="checkbox"/> ILA <input type="checkbox"/> INAC <input type="checkbox"/> NEB <input type="checkbox"/> TC		SIGNIFICANCE <input type="checkbox"/> MINOR <input type="checkbox"/> MAJOR <input type="checkbox"/> UNKNOWN		FILE STATUS <input type="checkbox"/> OPEN <input type="checkbox"/> CLOSED
AGENCY		CONTACT NAME	CONTACT TIME	REMARKS	
LEAD AGENCY					
FIRST SUPPORT AGENCY					
SECOND SUPPORT AGENCY					
THIRD SUPPORT AGENCY					



AGNICO EAGLE

2023-04-07 WTM 400L Coolant

GN reference #: 2023-140

Please find the following information as a follow up to the Spill report submitted April 8th, 2023, by Agnico Eagle Meadowbank division. This detailed report is submitted to the Inspector in compliance with the conditions under the Nunavut Water Board License 2AM-WTP1830, Part H, Item 8c.

Spill Description

During operations at the Whale Tail Mine, an operator went to move a tote of coolant with a skid steer and punctured the tote with the forks causing the tote to leak on the ground. The operator placed the tote on its side to stop the leak.



Spill Location: N 65°24'22.38" W 96°40'54.83"

There were no off-site impacts or discharges to any receiving watercourses. The distance to the closest water body is 950m from Whale Tail Lake.

Cause of Spill

Punctured tote caused by misalignment of the equipment forks.

Remediation Actions

A loader equipped with a bucket was immediately used to excavate the contaminated area. Approximately 10m³ of contaminated snow and material was collected and disposed at the Meadowbank Tailings.



Corrective measures

Checklist for performing work is being updated. Totes being used as a transfer container will require a secondary containment system in place. Tote handling procedure being updated/implemented. Once completed, the procedure will be shared with the appropriate departments.

Closure

We trust that the above details described appropriately the spill incident that occurred at the Whale Tail site on April 8th, 2023, and the cleanup activities. Please contact the undersigned should you have any questions.

Tom Thomson | Environment Coordinator

tom.thomson@agnicoeagle.com | Direct 819.759.3555 x4606744 |

Agnico Eagle Mines Limited - Meadowbank Division, Suite 540 - Baker Lake, Nunavut, Canada X0C 0A0

agnicoeagle.com     

Sent from Meadowbank





Canada

NT-NU SPILL REPORT

OIL, GASOLINE, CHEMICALS AND OTHER HAZARDOUS MATERIALS

NT-NU 24-HOUR SPILL REPORT LINE

TEL: (867) 920-8130

FAX: (867) 873-6924

EMAIL: spills@gov.nt.ca

REPORT LINE USE ONLY

A	REPORT DATE: MONTH – DAY – YEAR 04-16-2023	REPORT TIME 10:00 AM	<input checked="" type="checkbox"/> ORIGINAL SPILL REPORT, OR <input type="checkbox"/> UPDATE # _____ TO THE ORIGINAL SPILL REPORT	REPORT NUMBER _____	
	OCCURRENCE DATE: MONTH – DAY – YEAR 04-15-2023	OCCURRENCE TIME 4:00 PM			
C	LAND USE PERMIT NUMBER (IF APPLICABLE)	WATER LICENCE NUMBER (IF APPLICABLE) NWB-2BB-MEA1828			
	GEOGRAPHIC PLACE NAME OR DISTANCE AND DIRECTION FROM NAMED LOCATION MEADOWBANK MINE SITE		REGION <input type="checkbox"/> NWT <input checked="" type="checkbox"/> NUNAVUT <input type="checkbox"/> ADJACENT JURISDICTION OR OCEAN		
E	LATITUDE DEGREES 65 MINUTES 01 SECONDS 09	LONGITUDE DEGREES 96 MINUTES 03 SECONDS 13			
	RESPONSIBLE PARTY OR VESSEL NAME AGNICO EAGLE MINES LTD	RESPONSIBLE PARTY ADDRESS OR OFFICE LOCATION BAKER LAKE X0C 0A0			
H	ANY CONTRACTOR INVOLVED ORBIT GARANT	CONTRACTOR ADDRESS OR OFFICE LOCATION			
	PRODUCT SPILLED DIESEL	QUANTITY IN LITRES, KILOGRAMS OR CUBIC METRES 1L	U.N. NUMBER		
I	SECOND PRODUCT SPILLED (IF APPLICABLE)	QUANTITY IN LITRES, KILOGRAMS OR CUBIC METRES	U.N. NUMBER		
	SPILL SOURCE DIAMOND DRILL	SPILL CAUSE OVERFILLED RESERVOIR	AREA OF CONTAMINATION IN SQUARE METRES 0.5m2		
J	FACTORS AFFECTING SPILL OR RECOVERY	DESCRIBE ANY ASSISTANCE REQUIRED	HAZARDS TO PERSONS, PROPERTY OR EQUIPMENT		
	ADDITIONAL INFORMATION, COMMENTS, ACTIONS PROPOSED OR TAKEN TO CONTAIN, RECOVER OR DISPOSE OF SPILLED PRODUCT AND CONTAMINATED MATERIALS During operations at the Whale Tail Mine, an employee was refueling the diamond drill and noticed that fuel was coming out of the small hole (breather) on the connexion cap located on top of the drill reservoir. The worker immediately stopped the pump and deployed spill pads to capture the one liter of diesel fuel that spilled onto the ice. The contaminated ice was chipped and brought to the Whale Tail Landfarm. The spill occurred on Mammoth Lake Spill Location: N 65°23'52.70" W 96°44'38.04" on IOL Contact Information: Samuel Tapp 819 759 3555 ext. 4606744				
L	REPORTED TO SPILL LINE BY Samuel Tapp	POSITION Env. Coordinator	EMPLOYER Agnico Eagle Mines	LOCATION CALLING FROM Meadowbank	TELEPHONE 819-759-3555
	ANY ALTERNATE CONTACT Eric Haley	POSITION Env. Superintendent	EMPLOYER Agnico Eagle Mines	ALTERNATE CONTACT Meadowbank	ALTERNATE TELEPHONE 819-651-1010
REPORT LINE USE ONLY					
N	RECEIVED AT SPILL LINE BY	POSITION STATION OPERATOR	EMPLOYER	LOCATION CALLED YELLOWKNIFE, NT	REPORT LINE NUMBER (867) 920-8130
	LEAD AGENCY <input type="checkbox"/> EC <input type="checkbox"/> CCG <input type="checkbox"/> GNWT <input type="checkbox"/> GN <input type="checkbox"/> ILA <input type="checkbox"/> INAC <input type="checkbox"/> NEB <input type="checkbox"/> TC		SIGNIFICANCE <input type="checkbox"/> MINOR <input type="checkbox"/> MAJOR <input type="checkbox"/> UNKNOWN		FILE STATUS <input type="checkbox"/> OPEN <input type="checkbox"/> CLOSED
AGENCY	CONTACT NAME	CONTACT TIME	REMARKS		
LEAD AGENCY					
FIRST SUPPORT AGENCY					
SECOND SUPPORT AGENCY					
THIRD SUPPORT AGENCY					



AGNICO EAGLE

2023-04-15 WTM 1L Diesel Fuel

GN reference #: 2023-148

Please find the following information as a follow up to the Spill report submitted April 16, 2023, by Agnico Eagle Meadowbank division. This detailed report is submitted to the Inspector in compliance with the conditions under the Nunavut Water Board License 2BB-MEA1828, Part H, Item 5c.

Spill Description

During operations at Whale Tail Mine, an employee was refueling the diamond drill and noticed that fuel was coming out of the small hole (breather) on the connection cap located on top of the drill reservoir.



Spill location: N 65°23'52.70" W 96°44'38.04" on IOL.

The spill occurred on Mammoth Lake.

Cause of Spill

Defective fuel cap in combination with Human Error

Remediation Actions

The fueling process was immediately stopped and absorbent materials placed to contain the spilled fuel and a mechanic was called to replace defective fuel cap. A 20L pail filled with contaminated snow and ice was collected and brought to the Whale Tail Landfarm. All contaminated absorbent material was collected and disposed of at the Whale Tail Hazmat area.



Corrective measures

The workforce reviewed the fueling procedure during a toolbox meeting and all drills currently in operation were inspected to ensure no defective parts were present.

Closure

We trust that the above details described appropriately the spill incident that occurred at the Meadowbank Complex on April 15th, 2023. Please contact the undersigned should you have any questions.



Samuel Tapp | Environment Coordinator

samuel.tapp@agnicoeagle.com | Direct 819.759.3555 x4606744 |

Agnico Eagle Mines Limited - Meadowbank Division, Suite 540 - Baker Lake, Nunavut, Canada X0C 0A0

agnicoeagle.com     

Sent from Amaruq



Canada

NT-NU SPILL REPORT

OIL, GASOLINE, CHEMICALS AND OTHER HAZARDOUS MATERIALS

NT-NU 24-HOUR SPILL REPORT LINE

TEL: (867) 920-8130

FAX: (867) 873-6924

EMAIL: spills@gov.nt.ca

REPORT LINE USE ONLY

A	REPORT DATE: MONTH – DAY – YEAR 04-19-2023	REPORT TIME 11:00 AM	<input checked="" type="checkbox"/> ORIGINAL SPILL REPORT, OR <input type="checkbox"/> UPDATE # _____ TO THE ORIGINAL SPILL REPORT	REPORT NUMBER _____
B	OCCURRENCE DATE: MONTH – DAY – YEAR 04-19-2023	OCCURRENCE TIME 12:30 AM		
C	LAND USE PERMIT NUMBER (IF APPLICABLE)	WATER LICENCE NUMBER (IF APPLICABLE) 2AM-WTP-1830		
D	GEOGRAPHIC PLACE NAME OR DISTANCE AND DIRECTION FROM NAMED LOCATION WHALE TAIL MINE	REGION <input type="checkbox"/> NWT <input checked="" type="checkbox"/> NUNAVUT <input type="checkbox"/> ADJACENT JURISDICTION OR OCEAN		
E	LATITUDE DEGREES 65 MINUTES 01 SECONDS 51	LONGITUDE DEGREES 96 MINUTES 09 SECONDS 21		
F	RESPONSIBLE PARTY OR VESSEL NAME AGNICO EAGLE MINES LTD	RESPONSIBLE PARTY ADDRESS OR OFFICE LOCATION BAKER LAKE X0C 0A0		
G	ANY CONTRACTOR INVOLVED	CONTRACTOR ADDRESS OR OFFICE LOCATION		
H	PRODUCT SPILLED HYDRAULIC OIL	QUANTITY IN LITRES, KILOGRAMS OR CUBIC METRES 500L	U.N. NUMBER	
	SECOND PRODUCT SPILLED (IF APPLICABLE)	QUANTITY IN LITRES, KILOGRAMS OR CUBIC METRES	U.N. NUMBER	
I	SPILL SOURCE TOTE	SPILL CAUSE PUNCTURED TOTE	AREA OF CONTAMINATION IN SQUARE METRES 50m2	
J	FACTORS AFFECTING SPILL OR RECOVERY	DESCRIBE ANY ASSISTANCE REQUIRED	HAZARDS TO PERSONS, PROPERTY OR EQUIPMENT	

K	ADDITIONAL INFORMATION, COMMENTS, ACTIONS PROPOSED OR TAKEN TO CONTAIN, RECOVER OR DISPOSE OF SPILLED PRODUCT AND CONTAMINATED MATERIALS During operations at the Whale Tail Mine, a tote containing 1000L of hydraulic oil was punctured by an equipment during the process of moving the reservoir, causing about 500L of oil to leak onto the ground of the service building pad. The tote was flipped over to prevent additional oil from leaking out of the container and absorbent booms were used to halt the spill from going further. Spill response material was used to collect as much oil as possible. Approximately 15m3 of contaminated material was collected and disposed of at the Whale Tail Mine Landfarm. Spill Location: N65' 24'21.8 W96'40'48.9" on IOL Distance to the closest water body is 950m to Whale Tail South Lake. Contact Information: Samuel Tapp, Environmental Coordinator, 819-759-3555 ext. 4606744			
----------	---	--	--	--

L	REPORTED TO SPILL LINE BY Samuel Tapp	POSITION Env. Coordinator	EMPLOYER Agnico Eagle Mines	LOCATION CALLING FROM Meadowbank	TELEPHONE 819-759-3555
M	ANY ALTERNATE CONTACT Eric Haley	POSITION Env. Superintendent	EMPLOYER Agnico Eagle Mines	ALTERNATE CONTACT LOCATION Meadowbank	ALTERNATE TELEPHONE 819-651-1010

REPORT LINE USE ONLY					
N	RECEIVED AT SPILL LINE BY	POSITION STATION OPERATOR	EMPLOYER	LOCATION CALLED YELLOWKNIFE, NT	REPORT LINE NUMBER (867) 920-8130
LEAD AGENCY <input type="checkbox"/> EC <input type="checkbox"/> CCG <input type="checkbox"/> GNWT <input type="checkbox"/> GN <input type="checkbox"/> ILA <input type="checkbox"/> INAC <input type="checkbox"/> NEB <input type="checkbox"/> TC			SIGNIFICANCE <input type="checkbox"/> MINOR <input type="checkbox"/> MAJOR <input type="checkbox"/> UNKNOWN		FILE STATUS <input type="checkbox"/> OPEN <input type="checkbox"/> CLOSED
AGENCY	CONTACT NAME		CONTACT TIME	REMARKS	
LEAD AGENCY					
FIRST SUPPORT AGENCY					
SECOND SUPPORT AGENCY					
THIRD SUPPORT AGENCY					



AGNICO EAGLE

2023-04-19 WTM 500L Hydraulic Oil

GN reference #: 2023-152

Please find the following information as a follow up to the Spill report submitted April 19th, 2023, by Agnico Eagle Meadowbank division. This detailed report is submitted to the Inspector in compliance with the conditions under the Nunavut Water Board License 2AM-WTP1830, Part H, Item 8c.

Spill Description

During night shift operations at the Whale Tail Mine, a tote containing 1000L of hydraulic oil was punctured by equipment during the process of moving the reservoir, causing about 500L of oil to leak onto the ground of the service building pad. The tote was flipped over to prevent additional oil from leaking out of the container.



Spill Location: N65°24'21.8 W96°40'48.9"

There were no off-site impacts or discharges to any receiving watercourses. The distance to the closest water body is 950m from Whale Tail Lake.

Cause of Spill

Punctured tote caused by misalignment of the equipment forks.

Remediation Actions

Absorbent booms were used to halt the spill from going further and spill response material was used to collect as much oil as possible. Approximately 15m³ of contaminated material was collected and disposed of at the Whale Tail Mine Landfarm.








Corrective measures

The incident was reviewed with all operators within the department. A tote handling procedure has been implemented into site wide training for forked equipment. Additional lighting options are being investigated to improve lighting in the workplace for the night shift.

Closure

We trust that the above details described appropriately the spill incident that occurred at the Whale Tail site on April 19th, 2023, and the cleanup activities. Please contact the undersigned should you have any questions.



Rowan Woodall | Environmental Lead Technician
rowan.woodall@agnicoeagle.com | Direct 819.759.3555 | 460 6808
Agnico Eagle Mines Limited - Meadowbank Division, Suite 540 - Baker Lake, Nunavut, Canada X0C 0A0
agnicoeagle.com     
Sent from Amaruq



Canada

NT-NU SPILL REPORT

OIL, GASOLINE, CHEMICALS AND OTHER HAZARDOUS MATERIALS

NT-NU 24-HOUR SPILL REPORT LINE

TEL: (867) 920-8130

FAX: (867) 873-6924

EMAIL: spills@gov.nt.ca

REPORT LINE USE ONLY

A	REPORT DATE: MONTH – DAY – YEAR 04-29-2023	REPORT TIME 2:45 PM	<input checked="" type="checkbox"/> ORIGINAL SPILL REPORT, OR <input type="checkbox"/> UPDATE # _____ TO THE ORIGINAL SPILL REPORT	REPORT NUMBER _____	
	OCCURRENCE DATE: MONTH – DAY – YEAR 04-28-2023	OCCURRENCE TIME 4:00 PM			
C	LAND USE PERMIT NUMBER (IF APPLICABLE)	WATER LICENCE NUMBER (IF APPLICABLE) NWB-2BB-MEA1828			
	GEOGRAPHIC PLACE NAME OR DISTANCE AND DIRECTION FROM NAMED LOCATION MEADOWBANK MINE SITE	REGION <input type="checkbox"/> NWT <input checked="" type="checkbox"/> NUNAVUT <input type="checkbox"/> ADJACENT JURISDICTION OR OCEAN			
E	LATITUDE DEGREES 65 MINUTES 01 SECONDS 09	LONGITUDE DEGREES 96 MINUTES 03 SECONDS 13			
	RESPONSIBLE PARTY OR VESSEL NAME AGNICO EAGLE MINES LTD	RESPONSIBLE PARTY ADDRESS OR OFFICE LOCATION BAKER LAKE X0C 0A0			
H	ANY CONTRACTOR INVOLVED ORBIT GARANT	CONTRACTOR ADDRESS OR OFFICE LOCATION			
	PRODUCT SPILLED DIESEL	QUANTITY IN LITRES, KILOGRAMS OR CUBIC METRES 2L	U.N. NUMBER		
I	SECOND PRODUCT SPILLED (IF APPLICABLE)	QUANTITY IN LITRES, KILOGRAMS OR CUBIC METRES	U.N. NUMBER		
	SPILL SOURCE FUEL TANK	SPILL CAUSE FAULTY VALVE	AREA OF CONTAMINATION IN SQUARE METRES 1m2		
J	FACTORS AFFECTING SPILL OR RECOVERY	DESCRIBE ANY ASSISTANCE REQUIRED	HAZARDS TO PERSONS, PROPERTY OR EQUIPMENT		
	ADDITIONAL INFORMATION, COMMENTS, ACTIONS PROPOSED OR TAKEN TO CONTAIN, RECOVER OR DISPOSE OF SPILLED PRODUCT AND CONTAMINATED MATERIALS During an inspection of the fuel containers an employee observed a small leak coming from the sleigh holding the fuel tank. Upon further investigation the fuel line connected to the tank was found to be leaking from a faulty valve. The worker immediately deployed spill pads to capture the diesel fuel that spilled onto the ice and called to have the valve replaced. The contaminated snow/ice was scraped and brought to the Whale Tail Landfarm. The spill occurred on Mammoth Lake Spill Location: 65°24'1.82"N 96°43'25.14"W on IOL Contact Information: Tom Thomson 819 759 3555 ext. 4606744				
L	REPORTED TO SPILL LINE BY Tom Thomson	POSITION Env. Coordinator	EMPLOYER Agnico Eagle Mines	LOCATION CALLING FROM Meadowbank	TELEPHONE 819-759-3555
	ANY ALTERNATE CONTACT Eric Haley	POSITION Env. Superintendent	EMPLOYER Agnico Eagle Mines	ALTERNATE CONTACT Meadowbank	ALTERNATE TELEPHONE 819-651-1010
REPORT LINE USE ONLY					
N	RECEIVED AT SPILL LINE BY	POSITION STATION OPERATOR	EMPLOYER	LOCATION CALLED YELLOWKNIFE, NT	REPORT LINE NUMBER (867) 920-8130
	LEAD AGENCY <input type="checkbox"/> EC <input type="checkbox"/> CCG <input type="checkbox"/> GNWT <input type="checkbox"/> GN <input type="checkbox"/> ILA <input type="checkbox"/> INAC <input type="checkbox"/> NEB <input type="checkbox"/> TC		SIGNIFICANCE <input type="checkbox"/> MINOR <input type="checkbox"/> MAJOR <input type="checkbox"/> UNKNOWN		FILE STATUS <input type="checkbox"/> OPEN <input type="checkbox"/> CLOSED
AGENCY		CONTACT NAME	CONTACT TIME	REMARKS	
LEAD AGENCY					
FIRST SUPPORT AGENCY					
SECOND SUPPORT AGENCY					
THIRD SUPPORT AGENCY					



AGNICO EAGLE

2023-04-28 WTM 2L Diesel Fuel

GN reference #: 2023-170

Please find the following information as a follow up to the Spill report submitted April 28, 2023, by Agnico Eagle Meadowbank division. This detailed report is submitted to the Inspector in compliance with the conditions under the Nunavut Water Board License 2BB-MEA1828, Part H, Item 5c.

Spill Description

During an inspection of the fuel containers an employee observed a small leak coming from the sleigh holding the fuel tank. Upon further investigation the fuel line connected to the tank was found to be leaking from a faulty valve.



Spill location: N 65°24'1.82" W 96°43'25.14" on IOL

The spill occurred on Mammoth Lake.

Cause of Spill

Faulty valve and human error

Remediation Actions

The worker immediately deployed spill pads to capture the diesel fuel that spilled onto the ice and called to have the valve replaced. ~0.5m³ of contaminated snow/ice was scraped and brought to the Whale Tail Landfarm. All contaminated absorbent material was collected and disposed of at the Whale Tail Hazmat area.



Corrective measures

The faulty valve was replaced, and an additional valve was installed to isolate the fuel in the line. The workforce reviewed the incident at a toolbox meeting and were reminded about the correct storage process for fuel lines.

Closure

We trust that the above details described appropriately the spill incident that occurred at the Meadowbank Complex on April 28th, 2023. Please contact the undersigned should you have any questions.



Rowan Woodall | Environmental Lead Technician

rowan.woodall@agnicoeagle.com | Direct 819.759.3555 | 460 6808

Agnico Eagle Mines Limited - Meadowbank Division, Suite 540 - Baker Lake, Nunavut, Canada X0C 0A0

agnicoeagle.com     

Sent from Amaruk



Canada

NT-NU SPILL REPORT

OIL, GASOLINE, CHEMICALS AND OTHER HAZARDOUS MATERIALS

NT-NU 24-HOUR SPILL REPORT LINE

TEL: (867) 920-8130

FAX: (867) 873-6924

EMAIL: spills@gov.nt.ca

REPORT LINE USE ONLY

A	REPORT DATE: MONTH – DAY – YEAR 2023-06-07	REPORT TIME 12:15	<input checked="" type="checkbox"/> ORIGINAL SPILL REPORT, OR <input type="checkbox"/> UPDATE # _____ TO THE ORIGINAL SPILL REPORT	REPORT NUMBER _____	
	B	OCCURRENCE DATE: MONTH – DAY – YEAR 2023-06-06			OCCURRENCE TIME 15:00
C	LAND USE PERMIT NUMBER (IF APPLICABLE)	WATER LICENCE NUMBER (IF APPLICABLE) 2AM-WTP-1830			
D	GEOGRAPHIC PLACE NAME OR DISTANCE AND DIRECTION FROM NAMED LOCATION WHALE TAIL MINE	REGION <input type="checkbox"/> NWT <input checked="" type="checkbox"/> NUNAVUT <input type="checkbox"/> ADJACENT JURISDICTION OR OCEAN			
E	LATITUDE DEGREES 65 MINUTES 01 SECONDS 51	LONGITUDE DEGREES 96 MINUTES 09 SECONDS 21			
F	RESPONSIBLE PARTY OR VESSEL NAME AGNICO EAGLE MINES LTD	RESPONSIBLE PARTY ADDRESS OR OFFICE LOCATION BAKER LAKE X0C 0A0			
G	ANY CONTRACTOR INVOLVED	CONTRACTOR ADDRESS OR OFFICE LOCATION			
H	PRODUCT SPILLED WASTE OIL	QUANTITY IN LITRES, KILOGRAMS OR CUBIC METRES 500L	U.N. NUMBER		
	SECOND PRODUCT SPILLED (IF APPLICABLE)	QUANTITY IN LITRES, KILOGRAMS OR CUBIC METRES	U.N. NUMBER		
I	SPILL SOURCE TOTE	SPILL CAUSE PUNCTURED TOTE	AREA OF CONTAMINATION IN SQUARE METRES 20M2		
J	FACTORS AFFECTING SPILL OR RECOVERY	DESCRIBE ANY ASSISTANCE REQUIRED	HAZARDS TO PERSONS, PROPERTY OR EQUIPMENT		
K	ADDITIONAL INFORMATION, COMMENTS, ACTIONS PROPOSED OR TAKEN TO CONTAIN, RECOVER OR DISPOSE OF SPILLED PRODUCT AND CONTAMINATED MATERIALS During operations at the Whale Tail Mine, an operator was placing a waste oil tote into the seacan with a forklift. While trying the adjust the tote, the forks on the forklift punctured 2 totes of waste oil, causing to spill onto the ground and floor of the seacan. The totes were flipped over to prevent additional oil from leaking out of the seacan and absorbent pads were placed on the floor of the seacan. The oil in the punctured totes was transferred to a new tote. The area was immediately scraped clean and approximately 7m3 of contaminated material was collected and disposed of at the Whale Tail Mine Landfarm. Spill Location: N65' 24'23 W96'40'47.2" on IOL Distance to the closest water body is 950m to Whale Tail South Lake. Contact Information: Tom Thomson, Environmental Coordinator, 819-759-3555 ext. 4606744				
L	REPORTED TO SPILL LINE BY Tom Thomson	POSITION Env. Coordinator	EMPLOYER Agnico Eagle Mines	LOCATION CALLING FROM Meadowbank	TELEPHONE 819-759-3555
M	ANY ALTERNATE CONTACT Robin Allard	POSITION Env. Gen. Supervisor	EMPLOYER Agnico Eagle Mines	ALTERNATE CONTACT LOCATION Meadowbank	ALTERNATE TELEPHONE 819-860-1414
REPORT LINE USE ONLY					
N	RECEIVED AT SPILL LINE BY	POSITION STATION OPERATOR	EMPLOYER	LOCATION CALLED YELLOWKNIFE, NT	REPORT LINE NUMBER (867) 920-8130
LEAD AGENCY <input type="checkbox"/> EC <input type="checkbox"/> CCG <input type="checkbox"/> GNWT <input type="checkbox"/> GN <input type="checkbox"/> ILA <input type="checkbox"/> INAC <input type="checkbox"/> NEB <input type="checkbox"/> TC			SIGNIFICANCE <input type="checkbox"/> MINOR <input type="checkbox"/> MAJOR <input type="checkbox"/> UNKNOWN		FILE STATUS <input type="checkbox"/> OPEN <input type="checkbox"/> CLOSED
AGENCY	CONTACT NAME		CONTACT TIME	REMARKS	
LEAD AGENCY					
FIRST SUPPORT AGENCY					
SECOND SUPPORT AGENCY					
THIRD SUPPORT AGENCY					



AGNICO EAGLE

2023-06-06 WTM 500L Waste Oil

GN reference #: 2023-244

Please find the following information as a follow up to the Spill report submitted June 7th, 2023, by Agnico Eagle Meadowbank division. This detailed report is submitted to the Inspector in compliance with the conditions under the Nunavut Water Board License 2AM-WTP1830, Part H, Item 8c.

Spill Description

During operations at the Whale Tail Mine, an operator was placing a waste oil tote into the seacan with a forklift. While trying to adjust the tote, the forks on the forklift punctured 2 totes of waste oil, causing a spill onto the ground and floor of the seacan.



Spill Location: N65' 24'23 W96'40'47.2" on IOL

There were no off-site impacts or discharges to any receiving watercourses. The distance to the closest water body is 950m from Whale Tail Lake.

Cause of Spill

Punctured tote caused by misalignment of the equipment forks.

Remediation Actions

The totes were flipped over to prevent additional oil from leaking out of the sea-can and absorbent pads were placed on the floor of the sea-can. The oil in the punctured totes was transferred to a new tote. The area was immediately scraped clean and approximately 7m3 of contaminated material was collected and disposed of at the Whale Tail Mine Landfarm.



Corrective measures

The incident was reviewed with all operators within the department. A site wide initiative requiring a spotter when manipulating totes and any other hazardous product with forked equipment has been implemented until the formal procedure has been created. A handling procedure is being created for site-wide training of all forked equipment.

Closure

We trust that the above details described appropriately the spill incident that occurred at the Whale Tail site on June 6th, 2023, and the cleanup activities. Please contact the undersigned should you have any questions.



Rowan Woodall | Environmental Coordinator

rowan.woodall@agnicoeagle.com | Direct 819.759.3555 | X 4606744

Agnico Eagle Mines Limited - Meadowbank Division, Suite 540 - Baker Lake, Nunavut, Canada X0C 0A0

agnicoeagle.com     

Sent from Meadowbank



Canada

NT-NU SPILL REPORT

OIL, GASOLINE, CHEMICALS AND OTHER HAZARDOUS MATERIALS

NT-NU 24-HOUR SPILL REPORT LINE

TEL: (867) 920-8130

FAX: (867) 873-6924

EMAIL: spills@gov.nt.ca

REPORT LINE USE ONLY

A	REPORT DATE: MONTH – DAY – YEAR 06-12-2023	REPORT TIME 14:30	<input checked="" type="checkbox"/> ORIGINAL SPILL REPORT, OR <input type="checkbox"/> UPDATE # _____ TO THE ORIGINAL SPILL REPORT	REPORT NUMBER _____
B	OCCURRENCE DATE: MONTH – DAY – YEAR 06-12-2023	OCCURRENCE TIME 00:30		
C	LAND USE PERMIT NUMBER (IF APPLICABLE)	WATER LICENCE NUMBER (IF APPLICABLE) 2AM-WTP-1830		
D	GEOGRAPHIC PLACE NAME OR DISTANCE AND DIRECTION FROM NAMED LOCATION WHALE TAIL MINE	REGION <input type="checkbox"/> NWT <input checked="" type="checkbox"/> NUNAVUT <input type="checkbox"/> ADJACENT JURISDICTION OR OCEAN		
E	LATITUDE DEGREES 65 MINUTES 01 SECONDS 51	LONGITUDE DEGREES 96 MINUTES 09 SECONDS 21		
F	RESPONSIBLE PARTY OR VESSEL NAME AGNICO EAGLE MINES LTD	RESPONSIBLE PARTY ADDRESS OR OFFICE LOCATION BAKER LAKE X0C 0A0 PO.540		
G	ANY CONTRACTOR INVOLVED	CONTRACTOR ADDRESS OR OFFICE LOCATION		
H	PRODUCT SPILLED HYDRAULIC OIL	QUANTITY IN LITRES, KILOGRAMS OR CUBIC METRES 2.8m3	U.N. NUMBER	
	SECOND PRODUCT SPILLED (IF APPLICABLE)	QUANTITY IN LITRES, KILOGRAMS OR CUBIC METRES	U.N. NUMBER	
I	SPILL SOURCE EXCAVATOR	SPILL CAUSE EQUIPMENT DAMAGE	AREA OF CONTAMINATION IN SQUARE METRES 18m2	
J	FACTORS AFFECTING SPILL OR RECOVERY	DESCRIBE ANY ASSISTANCE REQUIRED	HAZARDS TO PERSONS, PROPERTY OR EQUIPMENT	

K	ADDITIONAL INFORMATION, COMMENTS, ACTIONS PROPOSED OR TAKEN TO CONTAIN, RECOVER OR DISPOSE OF SPILLED PRODUCT AND CONTAMINATED MATERIALS During operations at the Whale Tail Mine, the excavator was in the motion of turning around on a pad when a rock boulder made contact and damaged the hydraulic system of the equipment resulting in 2.8m3 of hydraulic oil to spill onto the ground of the Whale Tail Pit. The equipment was immediately shut off by the operator and mechanic was called to have the equipment fixed. The contaminated material will be collected and brought to the Whale Tail landfarm. The spill occurred within the footprint of the pit. Spill Location: Northing: N 65°24'07.47" W 96°42'14.78" on IOL There were no off-site impacts or discharges. Distance to the closest water body is 700m to Mammoth Lake Contact information: Samuel Tapp 819-759-3555 EXT.: 460-6744			
----------	---	--	--	--

L	REPORTED TO SPILL LINE BY Samuel Tapp	POSITION Env. Coordinator	EMPLOYER Agnico Eagle Mines	LOCATION CALLING FROM Meadowbank	TELEPHONE 819-759-3555
M	ANY ALTERNATE CONTACT Eric Haley	POSITION Env. Gen. Supervisor	EMPLOYER Agnico Eagle Mines	ALTERNATE CONTACT LOCATION Meadowbank	ALTERNATE TELEPHONE 819-651-1010

REPORT LINE USE ONLY					
N	RECEIVED AT SPILL LINE BY	POSITION STATION OPERATOR	EMPLOYER	LOCATION CALLED YELLOWKNIFE, NT	REPORT LINE NUMBER (867) 920-8130
LEAD AGENCY <input type="checkbox"/> EC <input type="checkbox"/> CCG <input type="checkbox"/> GNWT <input type="checkbox"/> GN <input type="checkbox"/> ILA <input type="checkbox"/> INAC <input type="checkbox"/> NEB <input type="checkbox"/> TC			SIGNIFICANCE <input type="checkbox"/> MINOR <input type="checkbox"/> MAJOR <input type="checkbox"/> UNKNOWN		FILE STATUS <input type="checkbox"/> OPEN <input type="checkbox"/> CLOSED
AGENCY	CONTACT NAME		CONTACT TIME	REMARKS	
LEAD AGENCY					
FIRST SUPPORT AGENCY					
SECOND SUPPORT AGENCY					
THIRD SUPPORT AGENCY					



AGNICO EAGLE

2023-06-12-WTM 2.8m3 Hydraulic Oil

GN reference #: 2023-253

Please find the following information as a follow up to the Spill report submitted June 12th, 2023, by Agnico Eagle Meadowbank division. This detailed report is submitted to the Inspector in compliance with the conditions under the Nunavut Water Board License 2AM-WTP1830, Part H, Item 8c.

Spill Description

During operations at the Whale Tail Mine, the excavator was in the motion of turning around on a pad when a rock boulder made contact and damaged the hydraulic system of the equipment resulting in 2.8m3 of hydraulic oil to spill onto the ground of the Whale Tail Pit. The spill occurred in an active excavation area.



Spill Location: 65°24'07.47" W 96°42'14.78" on IOL

There were no off-site impacts or discharges. Distance to the closest water body is 700m to Mammoth Lake.

Cause of Spill

Hydraulic system was damaged by a large boulder.

Remediation Actions

The equipment was immediately shut off by the operator and mechanic was called to have the equipment fixed. Approximately 12 m³ of contaminated material was collected and brought to the Whale Tail Landfarm.



Corrective measures

The incident was reviewed by all excavator operators and a reminder provided about the operating standards.

Closure

We trust that the above details described appropriately the spill incident that occurred at the Whale Tail site on June 12th, 2023, and the cleanup activities. Please contact the undersigned should you have any questions.



Rowan Woodall | Environmental Coordinator

rowan.woodall@agnicoeagle.com | Direct 819.759.3555 | X 4606744

Agnico Eagle Mines Limited - Meadowbank Division, Suite 540 - Baker Lake, Nunavut, Canada X0C 0A0

agnicoeagle.com     

Sent from Meadowbank



Canada

NT-NU SPILL REPORT

OIL, GASOLINE, CHEMICALS AND OTHER HAZARDOUS MATERIALS

NT-NU 24-HOUR SPILL REPORT LINE

TEL: (867) 920-8130

FAX: (867) 873-6924

EMAIL: spills@gov.nt.ca

REPORT LINE USE ONLY

A	REPORT DATE: MONTH – DAY – YEAR 06-16-2023	REPORT TIME 13:30	<input checked="" type="checkbox"/> ORIGINAL SPILL REPORT, OR <input type="checkbox"/> UPDATE # _____ TO THE ORIGINAL SPILL REPORT	REPORT NUMBER _____		
	OCCURRENCE DATE: MONTH – DAY – YEAR 06-15-2023	OCCURRENCE TIME 21:00				
C	LAND USE PERMIT NUMBER (IF APPLICABLE)		WATER LICENCE NUMBER (IF APPLICABLE) 2AM-WTP-1830			
	GEOGRAPHIC PLACE NAME OR DISTANCE AND DIRECTION FROM NAMED LOCATION WHALE TAIL MINE		REGION <input type="checkbox"/> NWT <input checked="" type="checkbox"/> NUNAVUT <input type="checkbox"/> ADJACENT JURISDICTION OR OCEAN			
E	LATITUDE DEGREES 65 MINUTES 01 SECONDS 51		LONGITUDE DEGREES 96 MINUTES 09 SECONDS 21			
	RESPONSIBLE PARTY OR VESSEL NAME AGNICO EAGLE MINES LTD		RESPONSIBLE PARTY ADDRESS OR OFFICE LOCATION BAKER LAKE X0C 0A0 PO.540			
H	ANY CONTRACTOR INVOLVED		CONTRACTOR ADDRESS OR OFFICE LOCATION			
	PRODUCT SPILLED HYDRAULIC OIL	QUANTITY IN LITRES, KILOGRAMS OR CUBIC METRES 250L	U.N. NUMBER			
I	SECOND PRODUCT SPILLED (IF APPLICABLE)		QUANTITY IN LITRES, KILOGRAMS OR CUBIC METRES		U.N. NUMBER	
	SPILL SOURCE EXCAVATOR		SPILL CAUSE EQUIPMENT FAILURE		AREA OF CONTAMINATION IN SQUARE METRES 15m2	
J	FACTORS AFFECTING SPILL OR RECOVERY		DESCRIBE ANY ASSISTANCE REQUIRED		HAZARDS TO PERSONS, PROPERTY OR EQUIPMENT	
	ADDITIONAL INFORMATION, COMMENTS, ACTIONS PROPOSED OR TAKEN TO CONTAIN, RECOVER OR DISPOSE OF SPILLED PRODUCT AND CONTAMINATED MATERIALS During operations at the Whale Tail Mine, the excavator was in the motion of walking to a pad when a hydraulic hose broke resulting in 250L of hydraulic oil to spill onto the ground of the Whale Tail Pit Road. The equipment was immediately shut off by the operator and mechanic was called to have the equipment fixed. The contaminated material will be collected and brought to the Whale Tail landfarm.					
K	Spill Location: Northing: N 65°24'10.79" W 96°42'49.93" on IOL There were no off-site impacts or discharges. Distance to the closest water body is 399m to Mammoth Lake Contact information: Rowan Woodall 819-759-3555 EXT.: 460-6744					
	REPORTED TO SPILL LINE BY Rowan Woodall		POSITION Env. Coordinator	EMPLOYER Agnico Eagle Mines	LOCATION CALLING FROM Meadowbank	TELEPHONE 819-759-3555
M	ANY ALTERNATE CONTACT Robin Allard		POSITION Env. Gen. Supervisor	EMPLOYER Agnico Eagle Mines	ALTERNATE CONTACT LOCATION Meadowbank	ALTERNATE TELEPHONE 819-860-1414
	REPORT LINE USE ONLY					
N	RECEIVED AT SPILL LINE BY		POSITION STATION OPERATOR	EMPLOYER	LOCATION CALLED YELLOWKNIFE, NT	REPORT LINE NUMBER (867) 920-8130
	LEAD AGENCY <input type="checkbox"/> EC <input type="checkbox"/> CCG <input type="checkbox"/> GNWT <input type="checkbox"/> GN <input type="checkbox"/> ILA <input type="checkbox"/> INAC <input type="checkbox"/> NEB <input type="checkbox"/> TC			SIGNIFICANCE <input type="checkbox"/> MINOR <input type="checkbox"/> MAJOR <input type="checkbox"/> UNKNOWN		FILE STATUS <input type="checkbox"/> OPEN <input type="checkbox"/> CLOSED
AGENCY		CONTACT NAME		CONTACT TIME	REMARKS	
LEAD AGENCY						
FIRST SUPPORT AGENCY						
SECOND SUPPORT AGENCY						
THIRD SUPPORT AGENCY						



AGNICO EAGLE

2023-06-15-WTM 250L Hydraulic Oil

GN reference #: 2023-257

Please find the following information as a follow up to the Spill report submitted June 16th, 2023, by Agnico Eagle Meadowbank division. This detailed report is submitted to the Inspector in compliance with the conditions under the Nunavut Water Board License 2AM-WTP1830, Part H, Item 8c.

Spill Description

During operations at the Whale Tail Mine, the excavator was in the motion of walking to a pad when a hydraulic hose broke resulting in 250L of hydraulic oil to spill onto the ground of the Whale Tail Pit Road. There is no plan currently to excavate this area of the roadway.



Spill Location: N 65°24'10.79" W 96°42'49.93" on IOL

There were no off-site impacts or discharges. Distance to the closest water body is 399m to Mammoth Lake

Cause of Spill

Hydraulic line failure

Remediation Actions

The equipment was immediately shut off by the operator and mechanic was called to have the equipment fixed. Approximately 6m³ of contaminated material was collected and brought to the Whale Tail landfarm.



Corrective measures

A routine visual inspection of all systems is performed during pre-operation checks as a part of the preventative maintenance program. In addition, an environmental incident reduction plan has been developed. This plan includes a review of mechanical equipment failure, including hydraulic hose failure, to identify and address root causes.

Closure

We trust that the above details described appropriately the spill incident that occurred at the Whale Tail site on June 15th, 2023, and the cleanup activities. Please contact the undersigned should you have any questions.



Rowan Woodall | Environmental Coordinator

rowan.woodall@agnicoeagle.com | Direct 819.759.3555 | X 4606744

Agnico Eagle Mines Limited - Meadowbank Division, Suite 540 - Baker Lake, Nunavut, Canada X0C 0A0

agnicoeagle.com     

Sent from Meadowbank



Canada

NT-NU SPILL REPORT

OIL, GASOLINE, CHEMICALS AND OTHER HAZARDOUS MATERIALS

NT-NU 24-HOUR SPILL REPORT LINE

TEL: (867) 920-8130

FAX: (867) 873-6924

EMAIL: spills@gov.nt.ca

REPORT LINE USE ONLY

A	REPORT DATE: MONTH – DAY – YEAR 06-26-2023	REPORT TIME 11:45	<input checked="" type="checkbox"/> ORIGINAL SPILL REPORT, OR <input type="checkbox"/> UPDATE # _____ TO THE ORIGINAL SPILL REPORT	REPORT NUMBER _____
	OCCURRENCE DATE: MONTH – DAY – YEAR 06-25-2023	OCCURRENCE TIME 20:00		
C	LAND USE PERMIT NUMBER (IF APPLICABLE)	WATER LICENCE NUMBER (IF APPLICABLE) 2AM-WTP-1830		
	GEOGRAPHIC PLACE NAME OR DISTANCE AND DIRECTION FROM NAMED LOCATION WHALE TAIL MINE	REGION <input type="checkbox"/> NWT <input checked="" type="checkbox"/> NUNAVUT <input type="checkbox"/> ADJACENT JURISDICTION OR OCEAN		
E	LATITUDE DEGREES 65 MINUTES 01 SECONDS 51	LONGITUDE DEGREES 96 MINUTES 09 SECONDS 21		
	RESPONSIBLE PARTY OR VESSEL NAME AGNICO EAGLE MINES LTD	RESPONSIBLE PARTY ADDRESS OR OFFICE LOCATION BAKER LAKE X0C 0A0 PO.540		
H	ANY CONTRACTOR INVOLVED	CONTRACTOR ADDRESS OR OFFICE LOCATION		
	PRODUCT SPILLED DIESEL FUEL	QUANTITY IN LITRES, KILOGRAMS OR CUBIC METRES 200L	U.N. NUMBER 1202	
I	SECOND PRODUCT SPILLED (IF APPLICABLE)	QUANTITY IN LITRES, KILOGRAMS OR CUBIC METRES	U.N. NUMBER	
	SPILL SOURCE LONG HAUL TRUCK 10	SPILL CAUSE EQUIPMENT DAMAGE	AREA OF CONTAMINATION IN SQUARE METRES 12m2	
J	FACTORS AFFECTING SPILL OR RECOVERY	DESCRIBE ANY ASSISTANCE REQUIRED	HAZARDS TO PERSONS, PROPERTY OR EQUIPMENT	

K	ADDITIONAL INFORMATION, COMMENTS, ACTIONS PROPOSED OR TAKEN TO CONTAIN, RECOVER OR DISPOSE OF SPILLED PRODUCT AND CONTAMINATED MATERIALS			
	<p>While replacing a tire on long haul truck 10 at the Whale Tail Mine, a loader made contact with the refueling adapter. The damage from the contact resulted in the release of approximately 200L of diesel fuel on the ground. The loader operator immediately contacted the maintenance team and began containing the spill with absorbent material. The contaminated material will be collected and brought to the Whale Tail landfarm and contaminated absorbent material will be collected and disposed of as per the waste management plan.</p> <p>Spill Location: N 65°24'10.00" W 96°40'49.00" on IOL There were no off-site impacts or discharges. Distance to the closest water body is 560 m to Whale Tail South Contact information: Felix Qussy 819-759-3555 EXT.: 460-6744</p>			

L	REPORTED TO SPILL LINE BY Felix Qussy	POSITION Env. Lead Tech	EMPLOYER Agnico Eagle Mines	LOCATION CALLING FROM Meadowbank	TELEPHONE 819-759-3555
	ANY ALTERNATE CONTACT Eric Haley	POSITION Env. Superintendent	EMPLOYER Agnico Eagle Mines	ALTERNATE CONTACT LOCATION Meadowbank	ALTERNATE TELEPHONE 819-651-1010

REPORT LINE USE ONLY					
N	RECEIVED AT SPILL LINE BY	POSITION STATION OPERATOR	EMPLOYER	LOCATION CALLED YELLOWKNIFE, NT	REPORT LINE NUMBER (867) 920-8130
	LEAD AGENCY <input type="checkbox"/> EC <input type="checkbox"/> CCG <input type="checkbox"/> GNWT <input type="checkbox"/> GN <input type="checkbox"/> ILA <input type="checkbox"/> INAC <input type="checkbox"/> NEB <input type="checkbox"/> TC			SIGNIFICANCE <input type="checkbox"/> MINOR <input type="checkbox"/> MAJOR <input type="checkbox"/> UNKNOWN	
AGENCY		CONTACT NAME	CONTACT TIME	REMARKS	
LEAD AGENCY					
FIRST SUPPORT AGENCY					
SECOND SUPPORT AGENCY					
THIRD SUPPORT AGENCY					



2023-06-25-WTM 200L Diesel Fuel

GN reference #: 2023-281

Please find the following information as a follow up to the Spill report submitted June 26th, 2023, by Agnico Eagle Meadowbank division. This detailed report is submitted to the Inspector in compliance with the conditions under the Nunavut Water Board License 2AM-WTP1830, Part H, Item 8c.

Spill Description

While replacing a tire on long haul truck 10 at the Whale Tail Mine, a loader made contact with the refueling adapter. The damage from the contact resulted in the release of approximately 200L of diesel fuel on the ground.



Spill Location: N 65'24'10.00" W 96'40'49.00" on IOL

There were no off-site impacts or discharges. Distance to the closest water body is 560 m to Whale Tail South

Cause of Spill

Loader tire manipulator contacted wiggins quick fueling system.

Remediation Actions

The loader operator immediately contacted the maintenance team and began containing the spill with absorbent material. Approximately 8m³ of contaminated material was collected and brought to the Whale Tail landfarm. All contaminated absorbent material was collected and disposed of as per the waste management plan.



Corrective measures

After conducting a thorough review of the incident, the crew was briefed on the situation. Subsequently, the operating procedure detailing the necessary precautions and safe distances to be maintained during the operation of the loader tire manipulator and the fueling system was reviewed to ensure that all personnel involved are familiar with these procedures and adhere to them strictly.

Closure

We trust that the above details described appropriately the spill incident that occurred at the Whale Tail site on June 26th, 2023, and the cleanup activities. Please contact the undersigned should you have any questions.



Samuel Tapp | Environment Coordinator

samuel.tapp@agnicoeagle.com | Direct 819.759.3555 x4606744 |

Agnico Eagle Mines Limited - Meadowbank Division, Suite 540 - Baker Lake, Nunavut, Canada X0C 0A0

agnicoeagle.com     

Sent from Amaruq



Canada

NT-NU SPILL REPORT

OIL, GASOLINE, CHEMICALS AND OTHER HAZARDOUS MATERIALS

NT-NU 24-HOUR SPILL REPORT LINE

TEL: (867) 920-8130

FAX: (867) 873-6924

EMAIL: spills@gov.nt.ca

REPORT LINE USE ONLY

A	REPORT DATE: MONTH – DAY – YEAR 07-04-2023	REPORT TIME 15:45	<input checked="" type="checkbox"/> ORIGINAL SPILL REPORT, OR <input type="checkbox"/> UPDATE # _____ TO THE ORIGINAL SPILL REPORT	REPORT NUMBER _____	
	OCCURRENCE DATE: MONTH – DAY – YEAR 07-03-2023	OCCURRENCE TIME 18:00			
C	LAND USE PERMIT NUMBER (IF APPLICABLE)	WATER LICENCE NUMBER (IF APPLICABLE) 2AM-WTP-1830			
	GEOGRAPHIC PLACE NAME OR DISTANCE AND DIRECTION FROM NAMED LOCATION WHALE TAIL MINE	REGION <input type="checkbox"/> NWT <input checked="" type="checkbox"/> NUNAVUT <input type="checkbox"/> ADJACENT JURISDICTION OR OCEAN			
E	LATITUDE DEGREES 65 MINUTES 01 SECONDS 51	LONGITUDE DEGREES 96 MINUTES 09 SECONDS 21			
	RESPONSIBLE PARTY OR VESSEL NAME AGNICO EAGLE MINES LTD	RESPONSIBLE PARTY ADDRESS OR OFFICE LOCATION BAKER LAKE X0C 0A0 PO.540			
G	ANY CONTRACTOR INVOLVED	CONTRACTOR ADDRESS OR OFFICE LOCATION			
H	PRODUCT SPILLED DIESEL FUEL	QUANTITY IN LITRES, KILOGRAMS OR CUBIC METRES 150L	U.N. NUMBER 1202		
	SECOND PRODUCT SPILLED (IF APPLICABLE)	QUANTITY IN LITRES, KILOGRAMS OR CUBIC METRES	U.N. NUMBER		
I	SPILL SOURCE UNDERGROUND SCOOP	SPILL CAUSE HUMAN ERROR	AREA OF CONTAMINATION IN SQUARE METRES 30m2		
	FACTORS AFFECTING SPILL OR RECOVERY Buried Cables	DESCRIBE ANY ASSISTANCE REQUIRED	HAZARDS TO PERSONS, PROPERTY OR EQUIPMENT		
K	ADDITIONAL INFORMATION, COMMENTS, ACTIONS PROPOSED OR TAKEN TO CONTAIN, RECOVER OR DISPOSE OF SPILLED PRODUCT AND CONTAMINATED MATERIALS				
	<p>While refueling an underground scoop at Whale Tail Mine, the operator left the fuel line unattended to perform another task behind the scoop. When the operator returned from behind the scoop he observed the fuel overflowing, resulting in ~150L of diesel fuel to spill onto the ground. The operator immediately stopped the fuel pump and deployed the emergency spill kit. The contaminated material will be collected and brought to the Whale Tail landfarm and contaminated absorbent material will be collected and disposed of at the Hazmat.</p> <p>Spill Location: N 65°24'25.54" W96°40'52.82" on IOL There were no off-site impacts or discharges. Distance to the closest water body is 1000m to Whale Tail South Lake Contact information: Rowan Woodall 819-759-3555 EXT.: 460-6744</p>				
L	REPORTED TO SPILL LINE BY Rowan Woodall	POSITION Env. Coordinator	EMPLOYER Agnico Eagle Mines	LOCATION CALLING FROM Meadowbank	TELEPHONE 819-759-3555
	ANY ALTERNATE CONTACT Robin Allard	POSITION Env. Gen. Supervisor	EMPLOYER Agnico Eagle Mines	ALTERNATE CONTACT LOCATION Meadowbank	ALTERNATE TELEPHONE 819-860-1414
REPORT LINE USE ONLY					
N	RECEIVED AT SPILL LINE BY	POSITION STATION OPERATOR	EMPLOYER	LOCATION CALLED YELLOWKNIFE, NT	REPORT LINE NUMBER (867) 920-8130
	LEAD AGENCY <input type="checkbox"/> EC <input type="checkbox"/> CCG <input type="checkbox"/> GNWT <input type="checkbox"/> GN <input type="checkbox"/> ILA <input type="checkbox"/> INAC <input type="checkbox"/> NEB <input type="checkbox"/> TC		SIGNIFICANCE <input type="checkbox"/> MINOR <input type="checkbox"/> MAJOR <input type="checkbox"/> UNKNOWN		FILE STATUS <input type="checkbox"/> OPEN <input type="checkbox"/> CLOSED
AGENCY		CONTACT NAME	CONTACT TIME	REMARKS	
LEAD AGENCY					
FIRST SUPPORT AGENCY					
SECOND SUPPORT AGENCY					
THIRD SUPPORT AGENCY					



AGNICO EAGLE

2023-07-03-WTM 150L Diesel Fuel

GN reference #: 2023-287

Please find the following information as a follow up to the Spill report submitted July 04th, 2023, by Agnico Eagle Meadowbank division. This detailed report is submitted to the Inspector in compliance with the conditions under the Nunavut Water Board License 2AM-WTP1830, Part H, Item 8c.

Spill Description

While refueling an underground scoop at Whale Tail Mine, the operator left the fuel line unattended to perform another task behind the scoop. When the operator returned from behind the scoop he observed the fuel overflowing, resulting in ~150L of diesel fuel to spill onto the ground.



Spill Location: N 65°24'25.54" W96°40'52.82" on IOL

There were no off-site impacts or discharges. Distance to the closest water body is 1000m to Whale Tail South

Cause of Spill

Human Error

Remediation Actions

The operator immediately stopped the fuel pump and deployed the emergency spill kit. The contaminated material was collected and brought to the Whale Tail landfarm and contaminated absorbent material was disposed of at the Hazmat.



Corrective measures

A comprehensive inspection was carried out on the breather and fuel system to assess their condition and functionality. During the investigation, it was determined that the incident resulted from the lack of attentiveness exhibited by an individual who failed to monitor the nozzle during the refueling procedure. As a result, the incident was promptly addressed by conducting thorough reviews and discussions with all crews involved in various rotations. The primary objective of these reviews was to scrutinize the existing procedure and identify any gaps or shortcomings that could potentially lead to similar incidents in the future. By doing so, we aimed to enhance the system's safety and prevent the recurrence of such events.

Closure

We trust that the above details described appropriately the spill incident that occurred at the Whale Tail site on July 4th, 2023, and the cleanup activities. Please contact the undersigned should you have any questions.



Samuel Tapp | Environment Coordinator

samuel.tapp@agnicoeagle.com | Direct 819.759.3555 x4606744 |

Agnico Eagle Mines Limited - Meadowbank Division, Suite 540 - Baker Lake, Nunavut, Canada X0C 0A0

agnicoeagle.com     

Sent from Amaruq



Canada

NT-NU SPILL REPORT

OIL, GASOLINE, CHEMICALS AND OTHER HAZARDOUS MATERIALS

NT-NU 24-HOUR SPILL REPORT LINE

TEL: (867) 920-8130

FAX: (867) 873-6924

EMAIL: spills@gov.nt.ca

REPORT LINE USE ONLY

A	REPORT DATE: MONTH – DAY – YEAR 08-04-2023	REPORT TIME 18:30	<input checked="" type="checkbox"/> ORIGINAL SPILL REPORT, OR <input type="checkbox"/> UPDATE # _____ TO THE ORIGINAL SPILL REPORT	REPORT NUMBER _____
B	OCCURRENCE DATE: MONTH – DAY – YEAR 08-04-2023	OCCURRENCE TIME 4:00		
C	LAND USE PERMIT NUMBER (IF APPLICABLE)	WATER LICENCE NUMBER (IF APPLICABLE) 2AM-WTP-1830		
D	GEOGRAPHIC PLACE NAME OR DISTANCE AND DIRECTION FROM NAMED LOCATION WHALE TAIL MINE	REGION <input type="checkbox"/> NWT <input checked="" type="checkbox"/> NUNAVUT <input type="checkbox"/> ADJACENT JURISDICTION OR OCEAN		
E	LATITUDE DEGREES 65 MINUTES 01 SECONDS 51	LONGITUDE DEGREES 96 MINUTES 09 SECONDS 21		
F	RESPONSIBLE PARTY OR VESSEL NAME AGNICO EAGLE MINES LTD	RESPONSIBLE PARTY ADDRESS OR OFFICE LOCATION BAKER LAKE X0C 0A0 PO.540		
G	ANY CONTRACTOR INVOLVED	CONTRACTOR ADDRESS OR OFFICE LOCATION		
H	PRODUCT SPILLED HYDRAULIC OIL	QUANTITY IN LITRES, KILOGRAMS OR CUBIC METRES 250L	U.N. NUMBER	
	SECOND PRODUCT SPILLED (IF APPLICABLE)	QUANTITY IN LITRES, KILOGRAMS OR CUBIC METRES	U.N. NUMBER	
I	SPILL SOURCE HAUL TRUCK	SPILL CAUSE EQUIPMENT FAILURE	AREA OF CONTAMINATION IN SQUARE METRES 13m2	
J	FACTORS AFFECTING SPILL OR RECOVERY	DESCRIBE ANY ASSISTANCE REQUIRED	HAZARDS TO PERSONS, PROPERTY OR EQUIPMENT	

K	ADDITIONAL INFORMATION, COMMENTS, ACTIONS PROPOSED OR TAKEN TO CONTAIN, RECOVER OR DISPOSE OF SPILLED PRODUCT AND CONTAMINATED MATERIALS During operations at the Whale Tail Mine, a haul truck experienced a hydraulic hose failure while dumping its load, resulting in the accidental spillage of 250L of hydraulic oil on the ground at the underground ore pad. Promptly responding to the incident, the operator swiftly shut down the equipment and called a mechanic to carry out the necessary repairs. To mitigate the environmental impact, spill pads were deployed to contain the oil, and the contaminated material will be collected and transported to the Whale Tail landfarm for proper handling and disposal. Spill Location: N 65°24'22.54" W 96°41'18.24" on IOL There were no off-site impacts or discharges. Distance to the closest water body is 960 m to Whale Tail Lake Contact information: Samuel Tapp 819-759-3555 EXT.: 460-6744			
----------	---	--	--	--

L	REPORTED TO SPILL LINE BY Samuel Tapp	POSITION Env. Coordinator	EMPLOYER Agnico Eagle Mines	LOCATION CALLING FROM Meadowbank	TELEPHONE 819-759-3555
M	ANY ALTERNATE CONTACT Robin Allard	POSITION Env. Gen. Supervisor	EMPLOYER Agnico Eagle Mines	ALTERNATE CONTACT LOCATION Meadowbank	ALTERNATE TELEPHONE 819-860-1414

REPORT LINE USE ONLY					
N	RECEIVED AT SPILL LINE BY	POSITION STATION OPERATOR	EMPLOYER	LOCATION CALLED YELLOWKNIFE, NT	REPORT LINE NUMBER (867) 920-8130
LEAD AGENCY <input type="checkbox"/> EC <input type="checkbox"/> CCG <input type="checkbox"/> GNWT <input type="checkbox"/> GN <input type="checkbox"/> ILA <input type="checkbox"/> INAC <input type="checkbox"/> NEB <input type="checkbox"/> TC			SIGNIFICANCE <input type="checkbox"/> MINOR <input type="checkbox"/> MAJOR <input type="checkbox"/> UNKNOWN		FILE STATUS <input type="checkbox"/> OPEN <input type="checkbox"/> CLOSED
AGENCY	CONTACT NAME		CONTACT TIME	REMARKS	
LEAD AGENCY					
FIRST SUPPORT AGENCY					
SECOND SUPPORT AGENCY					
THIRD SUPPORT AGENCY					



AGNICO EAGLE

2023-08-04-WTM 250L Hydraulic Oil

GN reference #: 2023-330

Please find the following information as a follow up to the Spill report submitted August 4th, 2023, by Agnico Eagle Meadowbank division. This detailed report is submitted to the Inspector in compliance with the conditions under the Nunavut Water Board License 2AM-WTP1830, Part H, Item 8c.

Spill Description

A haul truck experienced a hydraulic hose failure while dumping its load, resulting in an accidental spillage of 250L of hydraulic oil on the ground at the underground ore pad.



Spill Location: N 65°24'22.54" W 96°41'18.24" on IOL

There were no off-site impacts or discharges. Distance to the closest water body is 960 m to Whale Tail Lake

Cause of Spill

Hydraulic Hose Failure

Remediation Actions

The operator immediately shut down the equipment and called a mechanic to carry out the necessary repairs. Spill pads were deployed to contain the oil, and the contaminated material was collected and transported to the Whale Tail landfarm for proper handling and disposal.



Corrective measures

A comprehensive investigation was undertaken to ascertain the root cause of the hydraulic hose failure. It was determined that the introduction of a foreign object, specifically a rock, between the equipment and the hose, resulted in the premature degradation of the component due to friction caused by vibration. These findings were subsequently communicated to all equipment users, with a strong emphasis on the necessity of conducting visual inspections following loading, in strict adherence to the established procedure.

Closure

We trust that the above details described appropriately the spill incident that occurred at the Whale Tail site on August 4th, 2023, and the cleanup activities. Please contact the undersigned should you have any questions.



Samuel Tapp | Environment Coordinator

samuel.tapp@agnicoeagle.com | Direct 819.759.3555 x4606744 |

Agnico Eagle Mines Limited - Meadowbank Division, Suite 540 - Baker Lake, Nunavut, Canada X0C 0A0

agnicoeagle.com     

Sent from Amaruq



NT-NU SPILL REPORT

OIL, GASOLINE, CHEMICALS AND OTHER HAZARDOUS MATERIALS

NT-NU 24-HOUR SPILL REPORT LINE

TEL: (867) 920-8130

FAX: (867) 873-6924

EMAIL: spills@gov.nt.ca

REPORT LINE USE ONLY

A	REPORT DATE: MONTH – DAY – YEAR 08-07-2023	REPORT TIME 16:00	<input checked="" type="checkbox"/> ORIGINAL SPILL REPORT, OR <input type="checkbox"/> UPDATE # _____ TO THE ORIGINAL SPILL REPORT	REPORT NUMBER _____
	OCCURRENCE DATE: MONTH – DAY – YEAR 08-07-2023	OCCURRENCE TIME 1:00		
C	LAND USE PERMIT NUMBER (IF APPLICABLE)	WATER LICENCE NUMBER (IF APPLICABLE) 2AM-WTP-1830		
	GEOGRAPHIC PLACE NAME OR DISTANCE AND DIRECTION FROM NAMED LOCATION WHALE TAIL MINE		REGION <input type="checkbox"/> NWT <input checked="" type="checkbox"/> NUNAVUT <input type="checkbox"/> ADJACENT JURISDICTION OR OCEAN	
E	LATITUDE DEGREES 65 MINUTES 01 SECONDS 51	LONGITUDE DEGREES 96 MINUTES 09 SECONDS 21		
	RESPONSIBLE PARTY OR VESSEL NAME AGNICO EAGLE MINES LTD	RESPONSIBLE PARTY ADDRESS OR OFFICE LOCATION BAKER LAKE X0C 0A0 PO.540		
H	ANY CONTRACTOR INVOLVED	CONTRACTOR ADDRESS OR OFFICE LOCATION		
	PRODUCT SPILLED HYDRAULIC OIL	QUANTITY IN LITRES, KILOGRAMS OR CUBIC METRES 600L	U.N. NUMBER	
I	SECOND PRODUCT SPILLED (IF APPLICABLE)	QUANTITY IN LITRES, KILOGRAMS OR CUBIC METRES	U.N. NUMBER	
	SPILL SOURCE HAUL TRUCK	SPILL CAUSE DAMAGED EQUIPMENT	AREA OF CONTAMINATION IN SQUARE METRES 15m2	
J	FACTORS AFFECTING SPILL OR RECOVERY	DESCRIBE ANY ASSISTANCE REQUIRED	HAZARDS TO PERSONS, PROPERTY OR EQUIPMENT	
	ADDITIONAL INFORMATION, COMMENTS, ACTIONS PROPOSED OR TAKEN TO CONTAIN, RECOVER OR DISPOSE OF SPILLED PRODUCT AND CONTAMINATED MATERIALS			

During the operations at the Whale Tail Mine, the haul truck's hydraulic system was damaged when it accidentally made contact with a rock while maneuvering into position for unloading. This incident led to the spillage of approximately 600 liters of hydraulic fluid onto the ground of the Whale Tail Rock Storage Facility. The operator quickly shut off the equipment, and the mechanic team was immediately called to assess the situation. The contaminated material will be collected and transported to the Whale Tail Landfarm.
Spill Location: 65°24'26.12" 96°44'10.43" on IOL
There were no off-site impacts or discharges. Distance to the closest water body is 385 m to Mammoth Lake
Contact information: Samuel Tapp 819-759-3555 EXT.: 460-6744

L	REPORTED TO SPILL LINE BY Samuel Tapp	POSITION Env. Coordinator	EMPLOYER Agnico Eagle Mines	LOCATION CALLING FROM Meadowbank	TELEPHONE 819-759-3555
	ANY ALTERNATE CONTACT Robin Allard	POSITION Env. Gen. Supervisor	EMPLOYER Agnico Eagle Mines	ALTERNATE CONTACT LOCATION Meadowbank	ALTERNATE TELEPHONE 819-860-1414

REPORT LINE USE ONLY

N	RECEIVED AT SPILL LINE BY	POSITION STATION OPERATOR	EMPLOYER	LOCATION CALLED YELLOWKNIFE, NT	REPORT LINE NUMBER (867) 920-8130
	LEAD AGENCY <input type="checkbox"/> EC <input type="checkbox"/> CCG <input type="checkbox"/> GNWT <input type="checkbox"/> GN <input type="checkbox"/> ILA <input type="checkbox"/> INAC <input type="checkbox"/> NEB <input type="checkbox"/> TC		SIGNIFICANCE <input type="checkbox"/> MINOR <input type="checkbox"/> MAJOR <input type="checkbox"/> UNKNOWN		FILE STATUS <input type="checkbox"/> OPEN <input type="checkbox"/> CLOSED
AGENCY	CONTACT NAME		CONTACT TIME	REMARKS	
LEAD AGENCY					
FIRST SUPPORT AGENCY					
SECOND SUPPORT AGENCY					
THIRD SUPPORT AGENCY					



AGNICO EAGLE

2023-08-07-WTM 600L Hydraulic Oil

GN reference #: 2023-332

Please find the following information as a follow up to the Spill report submitted August 7th, 2023, by Agnico Eagle Meadowbank division. This detailed report is submitted to the Inspector in compliance with the conditions under the Nunavut Water Board License 2AM-WTP1830, Part H, Item 8c.

Spill Description

During the operations at the Whale Tail Mine, the haul truck's hydraulic system was damaged when it accidentally made contact with a rock while maneuvering into position for unloading. This incident led to the spillage of approximately 600 liters of hydraulic fluid onto the ground of the Whale Tail Rock Storage Facility. The spill occurred in an active deposition area.



Spill Location: N 65°24'26.12" W 96°44'10.43" on IOL

There were no off-site impacts or discharges. Distance to the closest water body is 385 m to Mammoth Lake

Cause of Spill

Damaged equipment

Remediation Actions

The operator quickly shut off the equipment, and the mechanic team was immediately called to assess the situation. The contaminated material was collected and transported to the Whale Tail Landfarm.



Corrective measures

A comprehensive review of the incident and investigation was conducted involving all crews. Subsequently, a reminder was issued to all operators emphasizing the importance of promptly reporting any spilled rocks near their work areas to improve overall safety and reduce the risk of spill incidents.

Closure

We trust that the above details described appropriately the spill incident that occurred at the Whale Tail site on August 7th, 2023, and the cleanup activities. Please contact the undersigned should you have any questions.



Samuel Tapp | Environment Coordinator

samuel.tapp@agnicoeagle.com | Direct 819.759.3555 x4606744 |

Agnico Eagle Mines Limited - Meadowbank Division, Suite 540 - Baker Lake, Nunavut, Canada X0C 0A0

agnicoeagle.com     

Sent from Amaruq



Canada

NT-NU SPILL REPORT

OIL, GASOLINE, CHEMICALS AND OTHER HAZARDOUS MATERIALS

NT-NU 24-HOUR SPILL REPORT LINE

TEL: (867) 920-8130

FAX: (867) 873-6924

EMAIL: spills@gov.nt.ca

REPORT LINE USE ONLY

A	REPORT DATE: MONTH – DAY – YEAR 10-02-2023	REPORT TIME 17:30	<input checked="" type="checkbox"/> ORIGINAL SPILL REPORT, OR <input type="checkbox"/> UPDATE # _____ TO THE ORIGINAL SPILL REPORT	REPORT NUMBER _____	
	B	OCCURRENCE DATE: MONTH – DAY – YEAR 10-02-2023			OCCURRENCE TIME 5:00
C	LAND USE PERMIT NUMBER (IF APPLICABLE)	WATER LICENCE NUMBER (IF APPLICABLE) 2AM-WTP-1830			
D	GEOGRAPHIC PLACE NAME OR DISTANCE AND DIRECTION FROM NAMED LOCATION WHALE TAIL MINE	REGION <input type="checkbox"/> NWT <input checked="" type="checkbox"/> NUNAVUT <input type="checkbox"/> ADJACENT JURISDICTION OR OCEAN			
E	LATITUDE DEGREES 65 MINUTES 01 SECONDS 51	LONGITUDE DEGREES 96 MINUTES 09 SECONDS 21			
F	RESPONSIBLE PARTY OR VESSEL NAME AGNICO EAGLE MINES LTD	RESPONSIBLE PARTY ADDRESS OR OFFICE LOCATION BAKER LAKE X0C 0A0 PO.540			
G	ANY CONTRACTOR INVOLVED	CONTRACTOR ADDRESS OR OFFICE LOCATION			
H	PRODUCT SPILLED HYDRAULIC OIL	QUANTITY IN LITRES, KILOGRAMS OR CUBIC METRES 200L	U.N. NUMBER		
	SECOND PRODUCT SPILLED (IF APPLICABLE)	QUANTITY IN LITRES, KILOGRAMS OR CUBIC METRES	U.N. NUMBER		
I	SPILL SOURCE EXCAVATOR	SPILL CAUSE EQUIPMENT FAILURE	AREA OF CONTAMINATION IN SQUARE METRES 8m2		
J	FACTORS AFFECTING SPILL OR RECOVERY	DESCRIBE ANY ASSISTANCE REQUIRED	HAZARDS TO PERSONS, PROPERTY OR EQUIPMENT		
K	ADDITIONAL INFORMATION, COMMENTS, ACTIONS PROPOSED OR TAKEN TO CONTAIN, RECOVER OR DISPOSE OF SPILLED PRODUCT AND CONTAMINATED MATERIALS				
	<p>During operations at the Whale Tail Mine, an excavator suffered a hydraulic component failure while loading equipment, causing 200 liters of hydraulic oil to spill onto the ground at the bottom of the IVR pit. The operator promptly shut off the equipment and called a mechanic to fix it. The contaminated material will be collected and transported to the Whale Tail landfarm for proper handling and disposal. The spill occurred in an active excavation area.</p> <p>Spill Location: N 65°24'40.91"W 96°41'33.53"on IOL</p> <p>There were no off-site impacts or discharges. Distance to the closest water body is 650 m to Lake A113</p> <p>Contact information: Samuel Tapp 819-759-3555 EXT.: 460-6744</p>				
L	REPORTED TO SPILL LINE BY Samuel Tapp	POSITION Env. Coordinator	EMPLOYER Agnico Eagle Mines	LOCATION CALLING FROM Meadowbank	TELEPHONE 819-759-3555
	M	ANY ALTERNATE CONTACT Robin Allard	POSITION Env. Gen. Supervisor	EMPLOYER Agnico Eagle Mines	ALTERNATE CONTACT LOCATION Meadowbank
REPORT LINE USE ONLY					
N	RECEIVED AT SPILL LINE BY	POSITION STATION OPERATOR	EMPLOYER	LOCATION CALLED YELLOWKNIFE, NT	REPORT LINE NUMBER (867) 920-8130
	LEAD AGENCY <input type="checkbox"/> EC <input type="checkbox"/> CCG <input type="checkbox"/> GNWT <input type="checkbox"/> GN <input type="checkbox"/> ILA <input type="checkbox"/> INAC <input type="checkbox"/> NEB <input type="checkbox"/> TC		SIGNIFICANCE <input type="checkbox"/> MINOR <input type="checkbox"/> MAJOR <input type="checkbox"/> UNKNOWN		FILE STATUS <input type="checkbox"/> OPEN <input type="checkbox"/> CLOSED
AGENCY		CONTACT NAME	CONTACT TIME	REMARKS	
LEAD AGENCY					
FIRST SUPPORT AGENCY					
SECOND SUPPORT AGENCY					
THIRD SUPPORT AGENCY					



AGNICO EAGLE

2023-10-02-WTM 200L Hydraulic Oil

GN reference #: 2023-420

Please find the following information as a follow up to the Spill report submitted October 2nd, 2023, by Agnico Eagle Meadowbank division. This detailed report is submitted to the Inspector in compliance with the conditions under the Nunavut Water Board License 2AM-WTP1830, Part H, Item 8c.

Spill Description

During operations at the Whale Tail Mine, an excavator suffered a hydraulic component failure while loading equipment, causing 200 liters of hydraulic oil to spill onto the ground at the bottom of the IVR pit. The spill occurred in an area of active excavation within the IVR Pit.



Spill Location: N 65°24'40.91"W 96°41'33.53" on IOL


There were no off-site impacts or discharges. Distance to the closest water body is 650 m to Lake A113.

Cause of Spill

Hydraulic Hose Failure

Remediation Actions

The operator promptly shut off the equipment and called a mechanic to fix it. ~15m³ of contaminated material was collected and transported to the Whale Tail landfarm for proper handling and disposal.



Corrective measures

Routine visual inspections during pre-op checks will continue as part of AEM's preventative maintenance program. The mechanical performance review and improvement plan to reduce mechanical issues causing spills is currently being implemented at Meadowbank.

Closure

We trust that the above details described appropriately the spill incident that occurred at the Whale Tail site on Oct. 2nd, 2023, and the cleanup activities. Please contact the undersigned should you have any questions.



Rowan Woodall | Environmental Coordinator

rowan.woodall@agnicoeagle.com | Direct 819.759.3555 | 4606744

Agnico Eagle Mines Limited - Meadowbank Division, Suite 540 - Baker Lake, Nunavut, Canada X0C 0A0

agnicoeagle.com     



Canada

NT-NU SPILL REPORT

OIL, GASOLINE, CHEMICALS AND OTHER HAZARDOUS MATERIALS

NT-NU 24-HOUR SPILL REPORT LINE

TEL: (867) 920-8130

FAX: (867) 873-6924

EMAIL: spills@gov.nt.ca

REPORT LINE USE ONLY

A	REPORT DATE: MONTH – DAY – YEAR 10-06-2023	REPORT TIME 7:20	<input checked="" type="checkbox"/> ORIGINAL SPILL REPORT, OR <input type="checkbox"/> UPDATE # _____ TO THE ORIGINAL SPILL REPORT	REPORT NUMBER _____	
	B	OCCURRENCE DATE: MONTH – DAY – YEAR 10-05-2023			OCCURRENCE TIME 8:00
C	LAND USE PERMIT NUMBER (IF APPLICABLE)	WATER LICENCE NUMBER (IF APPLICABLE) 2AM-WTP-1830			
D	GEOGRAPHIC PLACE NAME OR DISTANCE AND DIRECTION FROM NAMED LOCATION WHALE TAIL MINE	REGION <input type="checkbox"/> NWT <input checked="" type="checkbox"/> NUNAVUT <input type="checkbox"/> ADJACENT JURISDICTION OR OCEAN			
E	LATITUDE DEGREES 65 MINUTES 01 SECONDS 51	LONGITUDE DEGREES 96 MINUTES 09 SECONDS 21			
F	RESPONSIBLE PARTY OR VESSEL NAME AGNICO EAGLE MINES LTD	RESPONSIBLE PARTY ADDRESS OR OFFICE LOCATION BAKER LAKE X0C 0A0 PO.540			
G	ANY CONTRACTOR INVOLVED	CONTRACTOR ADDRESS OR OFFICE LOCATION			
H	PRODUCT SPILLED HYDRAULIC OIL	QUANTITY IN LITRES, KILOGRAMS OR CUBIC METRES 300L	U.N. NUMBER		
	SECOND PRODUCT SPILLED (IF APPLICABLE)	QUANTITY IN LITRES, KILOGRAMS OR CUBIC METRES	U.N. NUMBER		
I	SPILL SOURCE HAUL TRUCK	SPILL CAUSE DAMAGED HYDRAULIC HOSE	AREA OF CONTAMINATION IN SQUARE METRES 15m2		
J	FACTORS AFFECTING SPILL OR RECOVERY	DESCRIBE ANY ASSISTANCE REQUIRED	HAZARDS TO PERSONS, PROPERTY OR EQUIPMENT		
K	ADDITIONAL INFORMATION, COMMENTS, ACTIONS PROPOSED OR TAKEN TO CONTAIN, RECOVER OR DISPOSE OF SPILLED PRODUCT AND CONTAMINATED MATERIALS During operations at the Whale Tail Mine, The haul truck ran over a large rock as he was heading to the stockpile. This cause the hydraulic hose to disconnect from the equipment, causing 300 liters of hydraulic oil to spill onto the ground at the Pad K ore storage, at the bottom of a ore stockpile. The operator promptly shut off the equipment and called a mechanic to fix it. The contaminated material will be collected and transported to the Whale Tail landfarm for proper handling and disposal.				
	Spill Location: N 65°24'29.76" W 96°39'34.05" on IOL There were no off-site impacts or discharges. Distance to the closest water body is 740 m to lake A56 Contact information: Felix Quessy-Savard 819-759-3555 EXT.: 460-6744/6808				
L	REPORTED TO SPILL LINE BY Felix Quessy	POSITION Lead Env. Technician	EMPLOYER Agnico Eagle Mines	LOCATION CALLING FROM Meadowbank	TELEPHONE 819-759-3555
	M	ANY ALTERNATE CONTACT Robin Allard	POSITION Env. Gen. Supervisor	EMPLOYER Agnico Eagle Mines	ALTERNATE CONTACT LOCATION Meadowbank
REPORT LINE USE ONLY					
N	RECEIVED AT SPILL LINE BY	POSITION STATION OPERATOR	EMPLOYER	LOCATION CALLED YELLOWKNIFE, NT	REPORT LINE NUMBER (867) 920-8130
	LEAD AGENCY <input type="checkbox"/> EC <input type="checkbox"/> CCG <input type="checkbox"/> GNWT <input type="checkbox"/> GN <input type="checkbox"/> ILA <input type="checkbox"/> INAC <input type="checkbox"/> NEB <input type="checkbox"/> TC		SIGNIFICANCE <input type="checkbox"/> MINOR <input type="checkbox"/> MAJOR <input type="checkbox"/> UNKNOWN		FILE STATUS <input type="checkbox"/> OPEN <input type="checkbox"/> CLOSED
AGENCY		CONTACT NAME	CONTACT TIME	REMARKS	
LEAD AGENCY					
FIRST SUPPORT AGENCY					
SECOND SUPPORT AGENCY					
THIRD SUPPORT AGENCY					



AGNICO EAGLE

2023-10-05-WTM 300L Hydraulic Oil

GN reference #: 2023-424

Please find the following information as a follow up to the Spill report submitted October 6th, 2023, by Agnico Eagle Meadowbank division. This detailed report is submitted to the Inspector in compliance with the conditions under the Nunavut Water Board License 2AM-WTP1830, Part H, Item 8c.

Spill Description

During operations at the Whale Tail Mine, a haul truck ran over a large rock as he was heading to the stockpile. This cause the hydraulic hose to disconnect from the equipment, causing 300 liters of hydraulic oil to spill onto the ground at the Pad K.



Spill Location: N 65°24'29.76" W 96°39'34.05" on IOL

There were no off-site impacts or discharges. Distance to the closest water body is 740 m to lake A56.

Cause of Spill

Damaged Hydraulic Hose.

Remediation Actions

The operator promptly shut off the equipment and called a mechanic to fix it. ~5m3 of contaminated material was collected and transported to the Whale Tail landfarm for proper handling and disposal.



Corrective measures

A comprehensive review of the incident and investigation was conducted involving all crews. Subsequently, a reminder was issued to all crews that bumpers should be used to block any road or ramp instead of boulders.

Closure

We trust that the above details described appropriately the spill incident that occurred at the Whale Tail site on Oct. 5th, 2023, and the cleanup activities. Please contact the undersigned should you have any questions.



Kathleen Newberry | Environmental Lead Technician
kathleen.newberry@agnicoeagle.com | Direct 819.759.3555 x4606759 |
Agnico Eagle Mines Limited - Meadowbank Division, Suite 540 - Baker Lake,
Nunavut, Canada X0C 0A0

agnicoeagle.com     

Sent from Meadowbank



Canada

NT-NU SPILL REPORT

OIL, GASOLINE, CHEMICALS AND OTHER HAZARDOUS MATERIALS

NT-NU 24-HOUR SPILL REPORT LINE

TEL: (867) 920-8130

FAX: (867) 873-6924

EMAIL: spills@gov.nt.ca

REPORT LINE USE ONLY

A	REPORT DATE: MONTH – DAY – YEAR 2023-10-11	REPORT TIME 17:30	<input checked="" type="checkbox"/> ORIGINAL SPILL REPORT, OR <input type="checkbox"/> UPDATE # _____ TO THE ORIGINAL SPILL REPORT	REPORT NUMBER _____
	OCCURRENCE DATE: MONTH – DAY – YEAR 2023-10-12	OCCURRENCE TIME 14:30		
C	LAND USE PERMIT NUMBER (IF APPLICABLE)	WATER LICENCE NUMBER (IF APPLICABLE) 2AM-WTP-1830		
	GEOGRAPHIC PLACE NAME OR DISTANCE AND DIRECTION FROM NAMED LOCATION WHALE TAIL MINE	REGION <input type="checkbox"/> NWT <input checked="" type="checkbox"/> NUNAVUT <input type="checkbox"/> ADJACENT JURISDICTION OR OCEAN		
E	LATITUDE DEGREES 65 MINUTES 24 SECONDS 21	LONGITUDE DEGREES 96 MINUTES 40 SECONDS 50		
	RESPONSIBLE PARTY OR VESSEL NAME AGNICO EAGLE MINES LTD	RESPONSIBLE PARTY ADDRESS OR OFFICE LOCATION BAKER LAKE X0C 0A0		
H	PRODUCT SPILLED DIESEL EXHAUST FLUID	QUANTITY IN LITRES, KILOGRAMS OR CUBIC METRES 1000L	U.N. NUMBER	
	SECOND PRODUCT SPILLED (IF APPLICABLE)	QUANTITY IN LITRES, KILOGRAMS OR CUBIC METRES	U.N. NUMBER	
I	SPILL SOURCE TOTE	SPILL CAUSE PUNCTURED TOTE	AREA OF CONTAMINATION IN SQUARE METRES 30M2	
	FACTORS AFFECTING SPILL OR RECOVERY	DESCRIBE ANY ASSISTANCE REQUIRED	HAZARDS TO PERSONS, PROPERTY OR EQUIPMENT	

K	ADDITIONAL INFORMATION, COMMENTS, ACTIONS PROPOSED OR TAKEN TO CONTAIN, RECOVER OR DISPOSE OF SPILLED PRODUCT AND CONTAMINATED MATERIALS			
	<p>During operations at the Whale Tail Mine, an operator was trying to move a tote with a forklift, Due to bad visibility caused by the sun the tote was punctured, causing a spill onto the ground. Spill pads were placed on the ground and an excavator was used to scrape and remove the contaminated material. Contaminated material will be collected and disposed in the Meadowbank TSF. There were no off site-impacts or discharges.</p> <p>The Spill Occurred In front of the underground service Building</p> <p>Spill Location: N 65°24'21.63 W 96°40'50.24 on IOL Distance to the closest water body is 937m to Whale Tail South Lake. Contact Information: Rowan Woodall, Environmental Coordinator, 819-759-3555 ext. 4606744</p>			

L	REPORTED TO SPILL LINE BY Felix Quessy	POSITION Env. Lead Tech	EMPLOYER Agnico Eagle Mines	LOCATION CALLING FROM Meadowbank	TELEPHONE 819-759-3555
	ANY ALTERNATE CONTACT Rowan Woodall,	POSITION Environmental Coordi	EMPLOYER Agnico Eagle Mines	ALTERNATE CONTACT LOCATION Meadowbank	ALTERNATE TELEPHONE 819-860-1414

REPORT LINE USE ONLY					
N	RECEIVED AT SPILL LINE BY	POSITION STATION OPERATOR	EMPLOYER	LOCATION CALLED YELLOWKNIFE, NT	REPORT LINE NUMBER (867) 920-8130
	LEAD AGENCY <input type="checkbox"/> EC <input type="checkbox"/> CCG <input type="checkbox"/> GNWT <input type="checkbox"/> GN <input type="checkbox"/> ILA <input type="checkbox"/> INAC <input type="checkbox"/> NEB <input type="checkbox"/> TC		SIGNIFICANCE <input type="checkbox"/> MINOR <input type="checkbox"/> MAJOR <input type="checkbox"/> UNKNOWN		FILE STATUS <input type="checkbox"/> OPEN <input type="checkbox"/> CLOSED
AGENCY	CONTACT NAME		CONTACT TIME	REMARKS	
LEAD AGENCY					
FIRST SUPPORT AGENCY					
SECOND SUPPORT AGENCY					
THIRD SUPPORT AGENCY					



2023-10-11-WTM 1000L Diesel Exhaust Fluid

GN reference #: 2023-428

Please find the following information as a follow up to the Spill report submitted October 12th, 2023, by Agnico Eagle Meadowbank division. This detailed report is submitted to the Inspector in compliance with the conditions under the Nunavut Water Board License 2AM-WTP1830, Part H, Item 8c.

Spill Description

During operations at the Whale Tail Mine, an operator was trying to move a tote with a forklift, but due to bad visibility caused by the sun, the tote was punctured causing a spill onto the ground.



Spill Location: N 65°24'21.63 W 96°40'50.24 on IOL

There were no off-site impacts or discharges. Distance to the closest water body is 940 m to Whale Tail South Lake.

Cause of Spill

Human Error - Punctured tote caused by misalignment of the equipment forks with no spotter present.

Remediation Actions

Spill pads were placed on the ground and an excavator was used to scrape and remove the contaminated material. Contaminated material was collected and disposed of in the Meadowbank TSF.



Corrective measures

A procedure has been implemented on site since August 2023 for handling totes and barrels with forked equipment. A comprehensive review of the incident and a reminder regarding the tote handling procedure were provided to the crews. The operator received further coaching regarding the task and procedure.

Closure

We trust that the above details described appropriately the spill incident that occurred at the Whale Tail site on Oct. 11th, 2023, and the cleanup activities. Please contact the undersigned should you have any questions.



Kathleen Newberry | Environmental Lead Technician
kathleen.newberry@agnicoeagle.com | Direct 819.759.3555 x4606759 |
Agnico Eagle Mines Limited - Meadowbank Division, Suite 540 - Baker Lake,
Nunavut, Canada X0C 0A0

agnicoeagle.com     

Sent from Meadowbank



Canada

NT-NU SPILL REPORT

OIL, GASOLINE, CHEMICALS AND OTHER HAZARDOUS MATERIALS

NT-NU 24-HOUR SPILL REPORT LINE

TEL: (867) 920-8130

FAX: (867) 873-6924

EMAIL: spills@gov.nt.ca

REPORT LINE USE ONLY

A	REPORT DATE: MONTH – DAY – YEAR 11-21-2023	REPORT TIME 9:50	<input checked="" type="checkbox"/> ORIGINAL SPILL REPORT, OR <input type="checkbox"/> UPDATE # _____ TO THE ORIGINAL SPILL REPORT	REPORT NUMBER _____	
	OCCURRENCE DATE: MONTH – DAY – YEAR 11-20-2023	OCCURRENCE TIME 20:00			
C	LAND USE PERMIT NUMBER (IF APPLICABLE)	WATER LICENCE NUMBER (IF APPLICABLE) 2AM-WTP-1830			
	GEOGRAPHIC PLACE NAME OR DISTANCE AND DIRECTION FROM NAMED LOCATION WHALE TAIL MINE		REGION <input type="checkbox"/> NWT <input checked="" type="checkbox"/> NUNAVUT <input type="checkbox"/> ADJACENT JURISDICTION OR OCEAN		
E	LATITUDE DEGREES 65 MINUTES 01 SECONDS 51	LONGITUDE DEGREES 96 MINUTES 09 SECONDS 21			
	RESPONSIBLE PARTY OR VESSEL NAME AGNICO EAGLE MINES LTD	RESPONSIBLE PARTY ADDRESS OR OFFICE LOCATION BAKER LAKE X0C 0A0 PO.540			
H	ANY CONTRACTOR INVOLVED	CONTRACTOR ADDRESS OR OFFICE LOCATION			
	PRODUCT SPILLED DIESEL FUEL	QUANTITY IN LITRES, KILOGRAMS OR CUBIC METRES 300L	U.N. NUMBER 1202		
I	SECOND PRODUCT SPILLED (IF APPLICABLE)	QUANTITY IN LITRES, KILOGRAMS OR CUBIC METRES	U.N. NUMBER		
	SPILL SOURCE FUEL LINE	SPILL CAUSE HUMAN ERROR	AREA OF CONTAMINATION IN SQUARE METRES 80m2		
J	FACTORS AFFECTING SPILL OR RECOVERY Buried Cables	DESCRIBE ANY ASSISTANCE REQUIRED	HAZARDS TO PERSONS, PROPERTY OR EQUIPMENT		
	ADDITIONAL INFORMATION, COMMENTS, ACTIONS PROPOSED OR TAKEN TO CONTAIN, RECOVER OR DISPOSE OF SPILLED PRODUCT AND CONTAMINATED MATERIALS During the refueling process at Whale Tail Mine, an operator forgot to remove the fuel nozzle from their equipment prior departing the underground fuel farm. The damage to the fuel line resulted in ~300L of diesel fuel to spill within pump shack and onto the ground within the lined area of the fuel farm. Once noticed the emergency spill kit was deployed. The contaminated material will be collected and brought to the Whale Tail landfarm and contaminated absorbent material will be collected and disposed of at the Hazmat. Spill Location: N 65°24'25.54" W96°40'52.82" on IOL There were no off-site impacts or discharges. Distance to the closest water body is 1000m to Whale Tail South Lake Contact information: Rowan Woodall 819-759-3555 EXT.: 460-6744				
L	REPORTED TO SPILL LINE BY Rowan Woodall	POSITION Env. Coordinator	EMPLOYER Agnico Eagle Mines	LOCATION CALLING FROM Meadowbank	TELEPHONE 819-759-3555
	ANY ALTERNATE CONTACT Robin Allard	POSITION Env. Gen. Supervisor	EMPLOYER Agnico Eagle Mines	ALTERNATE CONTACT LOCATION Meadowbank	ALTERNATE TELEPHONE 819-860-1414
REPORT LINE USE ONLY					
N	RECEIVED AT SPILL LINE BY	POSITION STATION OPERATOR	EMPLOYER	LOCATION CALLED YELLOWKNIFE, NT	REPORT LINE NUMBER (867) 920-8130
	LEAD AGENCY <input type="checkbox"/> EC <input type="checkbox"/> CCG <input type="checkbox"/> GNWT <input type="checkbox"/> GN <input type="checkbox"/> ILA <input type="checkbox"/> INAC <input type="checkbox"/> NEB <input type="checkbox"/> TC		SIGNIFICANCE <input type="checkbox"/> MINOR <input type="checkbox"/> MAJOR <input type="checkbox"/> UNKNOWN		FILE STATUS <input type="checkbox"/> OPEN <input type="checkbox"/> CLOSED
AGENCY	CONTACT NAME		CONTACT TIME	REMARKS	
LEAD AGENCY					
FIRST SUPPORT AGENCY					
SECOND SUPPORT AGENCY					
THIRD SUPPORT AGENCY					



AGNICO EAGLE

2023-11-20-WTM 300L Diesel Fuel

GN reference #: 2023-502

Please find the following information as a follow up to the Spill report submitted November 21th, 2023, by Agnico Eagle Meadowbank division. This detailed report is submitted to the Inspector in compliance with the conditions under the Nunavut Water Board License 2AM-WTP1830, Part H, Item 8c.

Spill Description

During the refueling process at Whale Tail Mine, an operator forgot to remove the fuel nozzle from their equipment prior departing the underground fuel farm. The damage to the fuel line resulted in ~300L of diesel fuel to spill within pump shack and onto the ground within the lined area of the fuel farm.



Spill Location: N 65°24'25.54" W96°40'52.82" on IOL

There were no off-site impacts or discharges. Distance to the closest water body is 1000m to Whale Tail South Lake.

Cause of Spill

Human error

Remediation Actions

Once noticed, the emergency spill kit was deployed. The contaminated material was collected and brought to the Whale Tail landfarm and the contaminated absorbent material disposed of at the Hazmat.



Corrective measures

A comprehensive review of the incident and investigation, encompassing all crews, is currently underway. Corrective measures were implemented at the underground fueling station Wiggins fuel dispenser, which involved the installation of break-away fittings. This step was taken to mitigate the risk of any inadvertent fuel release resulting from hose tear-off incidents in the future.

Closure

We trust that the above details described appropriately the spill incident that occurred at the Whale Tail site on November 20th, 2023, and the cleanup activities. Please contact the undersigned should you have any questions.



Samuel Tapp | Environment Coordinator

samuel.tapp@agnicoeagle.com | Direct 819.759.3555 x4606744 |

Agnico Eagle Mines Limited - Meadowbank Division, Suite 540 - Baker Lake, Nunavut, Canada X0C 0A0

agnicoeagle.com     

Sent from Amaruq



Canada

NT-NU SPILL REPORT

OIL, GASOLINE, CHEMICALS AND OTHER HAZARDOUS MATERIALS

NT-NU 24-HOUR SPILL REPORT LINE

TEL: (867) 920-8130

FAX: (867) 873-6924

EMAIL: spills@gov.nt.ca

REPORT LINE USE ONLY

A	REPORT DATE: MONTH – DAY – YEAR 01-01-2024	REPORT TIME 9:00	<input checked="" type="checkbox"/> ORIGINAL SPILL REPORT, OR <input type="checkbox"/> UPDATE # _____ TO THE ORIGINAL SPILL REPORT	REPORT NUMBER _____
	OCCURRENCE DATE: MONTH – DAY – YEAR 12-31-2023	OCCURRENCE TIME 12:00		
C	LAND USE PERMIT NUMBER (IF APPLICABLE)	WATER LICENCE NUMBER (IF APPLICABLE) 2AM-WTP-1830		
	GEOGRAPHIC PLACE NAME OR DISTANCE AND DIRECTION FROM NAMED LOCATION WHALE TAIL MINE	REGION <input type="checkbox"/> NWT <input checked="" type="checkbox"/> NUNAVUT <input type="checkbox"/> ADJACENT JURISDICTION OR OCEAN		
E	LATITUDE DEGREES 65 MINUTES 24 SECONDS 82	LONGITUDE DEGREES 96 MINUTES 40 SECONDS 47		
	RESPONSIBLE PARTY OR VESSEL NAME AGNICO EAGLE MINES LTD	RESPONSIBLE PARTY ADDRESS OR OFFICE LOCATION BAKER LAKE X0C 0A0 PO.540		
H	ANY CONTRACTOR INVOLVED	CONTRACTOR ADDRESS OR OFFICE LOCATION		
	PRODUCT SPILLED DIESEL FUEL	QUANTITY IN LITRES, KILOGRAMS OR CUBIC METRES 200L	U.N. NUMBER 1202	
I	SECOND PRODUCT SPILLED (IF APPLICABLE)	QUANTITY IN LITRES, KILOGRAMS OR CUBIC METRES	U.N. NUMBER	
	SPILL SOURCE Fuel Truck	SPILL CAUSE Overfill - Human error	AREA OF CONTAMINATION IN SQUARE METRES 25m2	
J	FACTORS AFFECTING SPILL OR RECOVERY	DESCRIBE ANY ASSISTANCE REQUIRED	HAZARDS TO PERSONS, PROPERTY OR EQUIPMENT	
	ADDITIONAL INFORMATION, COMMENTS, ACTIONS PROPOSED OR TAKEN TO CONTAIN, RECOVER OR DISPOSE OF SPILLED PRODUCT AND CONTAMINATED MATERIALS During the refueling process of a Haul truck with the fuel truck at the Whale Tail Mine, mechanical issues or Human error led to the fuel tank to overflow. The over-fueling resulted in ~200L of diesel fuel spilling onto the ground of fountain tire parking lot. Consequently, an investigating was initiated, and the contaminated material was immediately collected and brought to the Whale Tail land farm.			
K	Spill Location: N65°24'9.82" W96°40'47.10"on IOL There were no off-site impacts or discharges. Distance to the closest water body is 580m to Whale Tail South Lake Contact information: Felix Qussy-Savard 819-759-3555 EXT.: 460-6808			
	REPORTED TO SPILL LINE BY Samuel Tapp	POSITION Env. Coordinator	EMPLOYER Agnico Eagle Mines	LOCATION CALLING FROM Meadowbank
M	ANY ALTERNATE CONTACT Robin Allard	POSITION Env. Gen. Supervisor	EMPLOYER Agnico Eagle Mines	ALTERNATE CONTACT Meadowbank
	ALTERNATE TELEPHONE 819-860-1414			
REPORT LINE USE ONLY				
N	RECEIVED AT SPILL LINE BY	POSITION STATION OPERATOR	EMPLOYER	LOCATION CALLED YELLOWKNIFE, NT
				REPORT LINE NUMBER (867) 920-8130
LEAD AGENCY <input type="checkbox"/> EC <input type="checkbox"/> CCG <input type="checkbox"/> GNWT <input type="checkbox"/> GN <input type="checkbox"/> ILA <input type="checkbox"/> INAC <input type="checkbox"/> NEB <input type="checkbox"/> TC		SIGNIFICANCE <input type="checkbox"/> MINOR <input type="checkbox"/> MAJOR <input type="checkbox"/> UNKNOWN		FILE STATUS <input type="checkbox"/> OPEN <input type="checkbox"/> CLOSED
AGENCY	CONTACT NAME	CONTACT TIME	REMARKS	
LEAD AGENCY				
FIRST SUPPORT AGENCY				
SECOND SUPPORT AGENCY				
THIRD SUPPORT AGENCY				



AGNICO EAGLE

2023-12-31 WTM 200L Diesel

GN reference #: 2023-535

Please find the following information as a follow up to the Spill report submitted December 31st, 2023, by Agnico Eagle Meadowbank division. This detailed report is submitted to the Inspector in compliance with the conditions under the Nunavut Water Board License 2AM-WTP1830, Part H, Item 8c.

Spill Description

During operations at Whale Tail Mine, a fuel truck operator was fueling Haul Truck # 7 at the Fountain tire parking lot and over fuelling of the tank resulting in a spill of ~200L of diesel fuel.



Spill location: N65°24'9.82" W96°40'47.10" on IOL

There were no off-site impacts or discharge to any receiving watercourses. Distance to the closest water body is 580 meters to Whale Tail South Lake.

Cause of Spill

After investigation, 2 circumstances led to this event. First the top cap of the tank was not properly fixed after maintenance of the equipment, therefore no pressure could be built-up to stop the pump. Second the fuel truck operator was inattentive while refueling.

Remediation Actions

A loader was immediately called to scraped up the contaminated snow. Approximately 3m³ was collected and brought to the Whale Tail landfarm.



Corrective measures

The refueling protocol was communicated and reviewed with all fuel truck operators. In addition, the fuel tank maintenance procedure will also be revised by all the maintenance team.

Closure

We trust that the above details described appropriately the spill incident that occurred at the Whale Tail site on December 31st, 2023, and the cleanup activities. Please contact the undersigned should you have any questions.



Rowan Woodall | Environmental Coordinator

rowan.woodall@agnicoeagle.com | Direct 819.759.3555 | 4606744

Agnico Eagle Mines Limited - Meadowbank Division, Suite 540 - Baker Lake, Nunavut, Canada X0C 0A0

agnicoeagle.com     