

## **Appendix 24**

---

### **Whale Tail 2024 GN Spill Reports**

---



Canada

## NT-NU SPILL REPORT

OIL, GASOLINE, CHEMICALS AND OTHER HAZARDOUS MATERIALS

NT-NU 24-HOUR SPILL REPORT LINE

TEL: (867) 920-8130

FAX: (867) 873-6924

EMAIL: spills@gov.nt.ca

REPORT LINE USE ONLY

A	REPORT DATE: MONTH – DAY – YEAR <b>03-26-2024</b>	REPORT TIME <b>14:45</b>	<input checked="" type="checkbox"/> ORIGINAL SPILL REPORT, OR <input type="checkbox"/> UPDATE # _____ TO THE ORIGINAL SPILL REPORT		REPORT NUMBER _____
B	OCCURRENCE DATE: MONTH – DAY – YEAR <b>03-25-2024</b>	OCCURRENCE TIME <b>18:00</b>			
C	LAND USE PERMIT NUMBER (IF APPLICABLE)	WATER LICENCE NUMBER (IF APPLICABLE) <b>2AM-WTP-1830</b>			
D	GEOGRAPHIC PLACE NAME OR DISTANCE AND DIRECTION FROM NAMED LOCATION <b>WHALE TAIL MINE</b>	REGION <input type="checkbox"/> NWT <input checked="" type="checkbox"/> NUNAVUT <input type="checkbox"/> ADJACENT JURISDICTION OR OCEAN			
E	LATITUDE DEGREES <b>65</b> MINUTES <b>01</b> SECONDS <b>51</b>	LONGITUDE DEGREES <b>96</b> MINUTES <b>09</b> SECONDS <b>21</b>			
F	RESPONSIBLE PARTY OR VESSEL NAME <b>AGNICO EAGLE MINES LTD</b>	RESPONSIBLE PARTY ADDRESS OR OFFICE LOCATION <b>BAKER LAKE X0C 0A0 PO.540</b>			
G	ANY CONTRACTOR INVOLVED	CONTRACTOR ADDRESS OR OFFICE LOCATION			
H	PRODUCT SPILLED <b>HYDRAULIC OIL</b>	QUANTITY IN LITRES, KILOGRAMS OR CUBIC METRES <b>200L</b>	U.N. NUMBER		
	SECOND PRODUCT SPILLED (IF APPLICABLE)	QUANTITY IN LITRES, KILOGRAMS OR CUBIC METRES	U.N. NUMBER		
I	SPILL SOURCE <b>HAUL TRUCK</b>	SPILL CAUSE <b>EQUIPMENT FAILURE</b>	AREA OF CONTAMINATION IN SQUARE METRES <b>60m2</b>		
J	FACTORS AFFECTING SPILL OR RECOVERY	DESCRIBE ANY ASSISTANCE REQUIRED	HAZARDS TO PERSONS, PROPERTY OR EQUIPMENT		
K	ADDITIONAL INFORMATION, COMMENTS, ACTIONS PROPOSED OR TAKEN TO CONTAIN, RECOVER OR DISPOSE OF SPILLED PRODUCT AND CONTAMINATED MATERIALS <b>During the operations at the Whale Tail Mine, the haul truck's hydraulic system failed while unloading at the Whale Tail Waste Rock Storage Facility. This incident led to the spillage of approximately 200 liters of hydraulic fluid onto the ground of the WRSF. The operator promptly parked the equipment and powered it down upon noticing the spill. The contaminated material will be collected and transported to the Whale Tail Landfarm.</b> <b>Spill Location: 65°24'29" 96°43'12.7" on IOL</b> <b>There were no off-site impacts or discharges. Distance to the closest water body is 175 m to Mammoth Lake</b> <b>Contact information: Samuel Tapp 819-759-3555 EXT.: 460-6744</b>				
L	REPORTED TO SPILL LINE BY <b>Samuel Tapp</b>	POSITION <b>Env. Coordinator</b>	EMPLOYER <b>Agnico Eagle Mines</b>	LOCATION CALLING FROM <b>Meadowbank</b>	TELEPHONE <b>819-759-3555</b>
M	ANY ALTERNATE CONTACT <b>Robin Allard</b>	POSITION <b>Env. Gen. Supervisor</b>	EMPLOYER <b>Agnico Eagle Mines</b>	ALTERNATE CONTACT <b>Meadowbank</b> LOCATION	ALTERNATE TELEPHONE <b>819-860-1414</b>
REPORT LINE USE ONLY					
N	RECEIVED AT SPILL LINE BY	POSITION STATION OPERATOR	EMPLOYER	LOCATION CALLED YELLOWKNIFE, NT	REPORT LINE NUMBER (867) 920-8130
LEAD AGENCY <input type="checkbox"/> EC <input type="checkbox"/> CCG <input type="checkbox"/> GNWT <input type="checkbox"/> GN <input type="checkbox"/> ILA <input type="checkbox"/> INAC <input type="checkbox"/> NEB <input type="checkbox"/> TC			SIGNIFICANCE <input type="checkbox"/> MINOR <input type="checkbox"/> MAJOR <input type="checkbox"/> UNKNOWN		FILE STATUS <input type="checkbox"/> OPEN <input type="checkbox"/> CLOSED
AGENCY		CONTACT NAME	CONTACT TIME	REMARKS	
LEAD AGENCY					
FIRST SUPPORT AGENCY					
SECOND SUPPORT AGENCY					
THIRD SUPPORT AGENCY					



**AGNICO EAGLE**


## 2024-03-25 WTM 200L Hydraulic Oil

GN reference #: 2024-079

Please find the following information as a follow up to the Spill report submitted March 26<sup>th</sup>, 2024, by Agnico Eagle Meadowbank division. This detailed report is submitted to the Inspector in compliance with the conditions under the Nunavut Water Board License 2AM-WTP1830, Part H, Item 8c.

### Spill Description

During the operations at the Whale Tail Mine, the haul truck's hydraulic system failed while unloading at the Whale Tail Waste Rock Storage Facility. This incident led to the spillage of approximately 200 liters of hydraulic fluid onto the ground of the WRSF. The spill occurred in an active deposition area.



Spill location: 65°24'29" 96°43'12.7"on IOL


There were no off-site impacts or discharges. Distance to the closest water body is 175 m to Mammoth Lake.

### Cause of Spill

Mechanic failure

## Remediation Actions

The operator promptly parked the equipment and powered it down upon noticing the spill. The contaminated material was collected and transported to the Whale Tail Landfarm.



## Corrective measures

The incident was reviewed with all crews, serving as a reminder of the criticality of conducting equipment walkarounds to prevent avoidable damage or leaks. Furthermore, an investigation was conducted in collaboration with the maintenance department to scrutinize preventive maintenance practices, aiming to uncover any potential issues or gaps.

## Closure

We trust that the above details described appropriately the spill incident that occurred at the Whale Tail site on March 25<sup>th</sup>, 2024, and the cleanup activities. Please contact the undersigned should you have any questions.



**Samuel Tapp** | Environment Coordinator

[samuel.tapp@agnicoeagle.com](mailto:samuel.tapp@agnicoeagle.com) | Direct 819.759.3555 x4606744 |

Agnico Eagle Mines Limited - Meadowbank Division, Suite 540 - Baker Lake, Nunavut, Canada X0C 0A0

[agnicoeagle.com](http://agnicoeagle.com)     

Sent from Amaruq



Canada

## NT-NU SPILL REPORT

OIL, GASOLINE, CHEMICALS AND OTHER HAZARDOUS MATERIALS

NT-NU 24-HOUR SPILL REPORT LINE

TEL: (867) 920-8130

FAX: (867) 873-6924

EMAIL: spills@gov.nt.ca

REPORT LINE USE ONLY

A	REPORT DATE: MONTH – DAY – YEAR <b>04-07-2024</b>	REPORT TIME <b>16:30</b>	<input checked="" type="checkbox"/> ORIGINAL SPILL REPORT, OR <input type="checkbox"/> UPDATE # _____ TO THE ORIGINAL SPILL REPORT		REPORT NUMBER _____
B	OCCURRENCE DATE: MONTH – DAY – YEAR <b>04-07-2024</b>	OCCURRENCE TIME <b>10:00</b>			
C	LAND USE PERMIT NUMBER (IF APPLICABLE)		WATER LICENCE NUMBER (IF APPLICABLE) <b>2AM-WTP-1830</b>		
D	GEOGRAPHIC PLACE NAME OR DISTANCE AND DIRECTION FROM NAMED LOCATION <b>WHALE TAIL MINE</b>		REGION <input type="checkbox"/> NWT <input checked="" type="checkbox"/> NUNAVUT <input type="checkbox"/> ADJACENT JURISDICTION OR OCEAN		
E	LATITUDE DEGREES <b>65</b> MINUTES <b>01</b> SECONDS <b>51</b>		LONGITUDE DEGREES <b>96</b> MINUTES <b>09</b> SECONDS <b>21</b>		
F	RESPONSIBLE PARTY OR VESSEL NAME <b>AGNICO EAGLE MINES LTD</b>	RESPONSIBLE PARTY ADDRESS OR OFFICE LOCATION <b>BAKER LAKE X0C 0A0 PO.540</b>			
G	ANY CONTRACTOR INVOLVED	CONTRACTOR ADDRESS OR OFFICE LOCATION			
H	PRODUCT SPILLED <b>POTASSIUM PERMANGANATE</b>	QUANTITY IN LITRES, KILOGRAMS OR CUBIC METRES <b>50L</b>	U.N. NUMBER		
	SECOND PRODUCT SPILLED (IF APPLICABLE)	QUANTITY IN LITRES, KILOGRAMS OR CUBIC METRES	U.N. NUMBER		
I	SPILL SOURCE <b>TOTE</b>	SPILL CAUSE <b>HUMAN ERROR</b>	AREA OF CONTAMINATION IN SQUARE METRES <b>2m2</b>		
J	FACTORS AFFECTING SPILL OR RECOVERY	DESCRIBE ANY ASSISTANCE REQUIRED	HAZARDS TO PERSONS, PROPERTY OR EQUIPMENT		
K	ADDITIONAL INFORMATION, COMMENTS, ACTIONS PROPOSED OR TAKEN TO CONTAIN, RECOVER OR DISPOSE OF SPILLED PRODUCT AND CONTAMINATED MATERIALS <b>The mixing tank containing potassium permanganate at the Arsenic Water Treatment Plant required draining into a tote in order to perform plumbing maintenance. While transferring the chemical, a worker observed that the bottom valve of the tote had been left open inadvertently. This oversight resulted in approximately 50 liters of potassium permanganate spilling onto the ground outside the AsWTP. The operator quickly closed the valve and informed their supervisor of the spill. The contaminated material was collected and will be transported to the Meadowbank Tailing Storage Facility for disposal. Spill Location: 65°24'11.8" 96°40'55" on IOL There were no off-site impacts or discharges. Distance to the closest water body is 600 m to Whale Tail South Lake Contact information: Samuel Tapp 819-759-3555 EXT.: 460-6744</b>				
L	REPORTED TO SPILL LINE BY <b>Samuel Tapp</b>	POSITION <b>Env. Coordinator</b>	EMPLOYER <b>Agnico Eagle Mines</b>	LOCATION CALLING FROM <b>Meadowbank</b>	TELEPHONE <b>819-759-3555</b>
M	ANY ALTERNATE CONTACT <b>Robin Allard</b>	POSITION <b>Env. Gen. Supervisor</b>	EMPLOYER <b>Agnico Eagle Mines</b>	ALTERNATE CONTACT LOCATION <b>Meadowbank</b>	ALTERNATE TELEPHONE <b>819-860-1414</b>
REPORT LINE USE ONLY					
N	RECEIVED AT SPILL LINE BY	POSITION STATION OPERATOR	EMPLOYER	LOCATION CALLED YELLOWKNIFE, NT	REPORT LINE NUMBER (867) 920-8130
LEAD AGENCY <input type="checkbox"/> EC <input type="checkbox"/> CCG <input type="checkbox"/> GNWT <input type="checkbox"/> GN <input type="checkbox"/> ILA <input type="checkbox"/> INAC <input type="checkbox"/> NEB <input type="checkbox"/> TC			SIGNIFICANCE <input type="checkbox"/> MINOR <input type="checkbox"/> MAJOR <input type="checkbox"/> UNKNOWN		FILE STATUS <input type="checkbox"/> OPEN <input type="checkbox"/> CLOSED
AGENCY		CONTACT NAME	CONTACT TIME	REMARKS	
LEAD AGENCY					
FIRST SUPPORT AGENCY					
SECOND SUPPORT AGENCY					
THIRD SUPPORT AGENCY					





**AGNICO EAGLE**

## 2024-04-07 WTM 50L Potassium Permanganate

GN reference #: 2024-088

Please find the following information as a follow up to the Spill report submitted April 7<sup>th</sup>, 2024, by Agnico Eagle Meadowbank division. This detailed report is submitted to the Inspector in compliance with the conditions under the Nunavut Water Board License 2AM-WTP1830, Part H, Item 8c.

### Spill Description

The mixing tank containing potassium permanganate at the Arsenic Water Treatment Plant required draining into a tote in order to perform plumbing maintenance. While transferring the chemical, a worker observed that the bottom valve of the tote had been left open inadvertently. This oversight resulted in approximately 50 liters of potassium permanganate spilling onto the ground outside the AsWTP.



Spill location: 65°24'11.8" 96°40'55"on IOL

There were no off-site impacts or discharges. Distance to the closest water body is 600 m to Whale Tail South Lake.

### Cause of Spill

Human Error

## Remediation Actions

The operator quickly closed the valve and informed their supervisor of the spill. The contaminated material was collected and was transported to the Meadowbank Tailing Storage Facility for disposal.



## Corrective measures

An investigation was undertaken to identify necessary corrective actions. A protocol will be devised for the safe transfer of chemicals, aiming to pinpoint and rectify any procedural deficiencies. Additionally, alternative approaches to chemical storage will be assessed for the process.

## Closure

We trust that the above details described appropriately the spill incident that occurred at the Whale Tail site on April 7<sup>th</sup>, 2024, and the cleanup activities. Please contact the undersigned should you have any questions.



**Samuel Tapp** | Environment Coordinator

[samuel.tapp@agnicoeagle.com](mailto:samuel.tapp@agnicoeagle.com) | Direct 819.759.3555 x4606744 |

Agnico Eagle Mines Limited - Meadowbank Division, Suite 540 - Baker Lake, Nunavut, Canada X0C 0A0

[agnicoeagle.com](http://agnicoeagle.com)       
Sent from Amarug



Canada

## NT-NU SPILL REPORT

OIL, GASOLINE, CHEMICALS AND OTHER HAZARDOUS MATERIALS

NT-NU 24-HOUR SPILL REPORT LINE

TEL: (867) 920-8130

FAX: (867) 873-6924

EMAIL: spills@gov.nt.ca

REPORT LINE USE ONLY

A	REPORT DATE: MONTH – DAY – YEAR <b>04-09-2024</b>	REPORT TIME <b>18:00</b>	<input checked="" type="checkbox"/> ORIGINAL SPILL REPORT, OR <input type="checkbox"/> UPDATE # _____ TO THE ORIGINAL SPILL REPORT		REPORT NUMBER _____
B	OCCURRENCE DATE: MONTH – DAY – YEAR <b>04-09-2024</b>	OCCURRENCE TIME <b>10:45</b>			
C	LAND USE PERMIT NUMBER (IF APPLICABLE)	WATER LICENCE NUMBER (IF APPLICABLE) <b>2AM-WTP-1830</b>			
D	GEOGRAPHIC PLACE NAME OR DISTANCE AND DIRECTION FROM NAMED LOCATION <b>WHALE TAIL MINE</b>	REGION <input type="checkbox"/> NWT <input checked="" type="checkbox"/> NUNAVUT <input type="checkbox"/> ADJACENT JURISDICTION OR OCEAN			
E	LATITUDE DEGREES <b>65</b> MINUTES <b>01</b> SECONDS <b>51</b>	LONGITUDE DEGREES <b>96</b> MINUTES <b>09</b> SECONDS <b>21</b>			
F	RESPONSIBLE PARTY OR VESSEL NAME <b>AGNICO EAGLE MINES LTD</b>	RESPONSIBLE PARTY ADDRESS OR OFFICE LOCATION <b>BAKER LAKE X0C 0A0 PO.540</b>			
G	ANY CONTRACTOR INVOLVED	CONTRACTOR ADDRESS OR OFFICE LOCATION			
H	PRODUCT SPILLED <b>TRANSMISSION OIL</b>	QUANTITY IN LITRES, KILOGRAMS OR CUBIC METRES <b>220L</b>	U.N. NUMBER		
	SECOND PRODUCT SPILLED (IF APPLICABLE)	QUANTITY IN LITRES, KILOGRAMS OR CUBIC METRES	U.N. NUMBER		
I	SPILL SOURCE <b>TOTE</b>	SPILL CAUSE <b>PUNCTURED TOTE</b>	AREA OF CONTAMINATION IN SQUARE METRES <b>8m2</b>		
J	FACTORS AFFECTING SPILL OR RECOVERY	DESCRIBE ANY ASSISTANCE REQUIRED	HAZARDS TO PERSONS, PROPERTY OR EQUIPMENT		
K	ADDITIONAL INFORMATION, COMMENTS, ACTIONS PROPOSED OR TAKEN TO CONTAIN, RECOVER OR DISPOSE OF SPILLED PRODUCT AND CONTAMINATED MATERIALS <b>During the operations at the Whale Tail Mine, an operator attempted to extract a tote from the rear of a sea can using a telehandler. Due to a misjudged maneuver, the tote was pierced by the fork, resulting in the release of approximately 220 liters of transmission fluid onto the ground of the Whale Tail warehouse pad. Spill pads were placed on the ground and a loader was used to scrape and remove the contaminated material. The contaminated material was collected and disposed at the proper facility.</b>  <b>Spill Location: 65°24'29" 96°43'12.7" on IOL</b> <b>There were no off-site impacts or discharges. Distance to the closest water body is 575 m to Whale Tail South Lake</b> <b>Contact information: Samuel Tapp 819-759-3555 EXT.: 460-6744</b>				
L	REPORTED TO SPILL LINE BY <b>Samuel Tapp</b>	POSITION <b>Env. Coordinator</b>	EMPLOYER <b>Agnico Eagle Mines</b>	LOCATION CALLING FROM <b>Meadowbank</b>	TELEPHONE <b>819-759-3555</b>
M	ANY ALTERNATE CONTACT <b>Robin Allard</b>	POSITION <b>Env. Gen. Supervisor</b>	EMPLOYER <b>Agnico Eagle Mines</b>	ALTERNATE CONTACT LOCATION <b>Meadowbank</b>	ALTERNATE TELEPHONE <b>819-860-1414</b>
REPORT LINE USE ONLY					
N	RECEIVED AT SPILL LINE BY	POSITION STATION OPERATOR	EMPLOYER	LOCATION CALLED YELLOWKNIFE, NT	REPORT LINE NUMBER (867) 920-8130
LEAD AGENCY <input type="checkbox"/> EC <input type="checkbox"/> CCG <input type="checkbox"/> GNWT <input type="checkbox"/> GN <input type="checkbox"/> ILA <input type="checkbox"/> INAC <input type="checkbox"/> NEB <input type="checkbox"/> TC			SIGNIFICANCE <input type="checkbox"/> MINOR <input type="checkbox"/> MAJOR <input type="checkbox"/> UNKNOWN		FILE STATUS <input type="checkbox"/> OPEN <input type="checkbox"/> CLOSED
AGENCY		CONTACT NAME	CONTACT TIME	REMARKS	
LEAD AGENCY					
FIRST SUPPORT AGENCY					
SECOND SUPPORT AGENCY					
THIRD SUPPORT AGENCY					





## 2024-04-09 WTM 220L Transmission Oil

GN reference #: 2024-098

Please find the following information as a follow up to the Spill report submitted April 9<sup>th</sup>, 2024, by Agnico Eagle Meadowbank division. This detailed report is submitted to the Inspector in compliance with the conditions under the Nunavut Water Board License 2AM-WTP1830, Part H, Item 8c.

### Spill Description

During the operations at the Whale Tail Mine, an operator attempted to extract a tote from the rear of a sea can using a telehandler. Due to a misjudged maneuver, the tote was pierced by the fork, resulting in the release of approximately 220 liters of transmission fluid onto the ground of the Whale Tail warehouse pad.



Spill Location: 65°24'29" 96°43'12.7" on IOL

There were no off-site impacts or discharges. Distance to the closest water body is 575 m to Whale Tail South Lake

### Cause of Spill

Human Error

## Remediation Actions

Spill pads were placed on the ground, the sea can was moved, and a loader was used to scrape and remove the contaminated material. The contaminated material was collected and disposed at the proper facility.



## Corrective measures

A comprehensive review of the incident and investigation, encompassing all crews, will be completed. To minimize the likelihood of a recurrence of such an event with that particular equipment, training will be provided to both current and future workers on the specific procedures for performing this task.

## Closure

We trust that the above details described appropriately the spill incident that occurred at the Whale Tail site on April 9<sup>th</sup>, 2024, and the cleanup activities. Please contact the undersigned should you have any questions.



**Samuel Tapp** | Environment Coordinator

[samuel.tapp@agnicoeagle.com](mailto:samuel.tapp@agnicoeagle.com) | Direct 819.759.3555 x4606744 |

Agnico Eagle Mines Limited - Meadowbank Division, Suite 540 - Baker Lake, Nunavut, Canada X0C 0A0

[agnicoeagle.com](http://agnicoeagle.com)     

Sent from Amarug



Canada

## NT-NU SPILL REPORT

OIL, GASOLINE, CHEMICALS AND OTHER HAZARDOUS MATERIALS

NT-NU 24-HOUR SPILL REPORT LINE

TEL: (867) 920-8130

FAX: (867) 873-6924

EMAIL: spills@gov.nt.ca

REPORT LINE USE ONLY

A	REPORT DATE: MONTH – DAY – YEAR <b>04-15-2024</b>	REPORT TIME <b>18:00</b>	<input checked="" type="checkbox"/> ORIGINAL SPILL REPORT, OR <input type="checkbox"/> UPDATE # _____ TO THE ORIGINAL SPILL REPORT		REPORT NUMBER _____
B	OCCURRENCE DATE: MONTH – DAY – YEAR <b>04-15-2024</b>	OCCURRENCE TIME <b>9:00</b>			
C	LAND USE PERMIT NUMBER (IF APPLICABLE)		WATER LICENCE NUMBER (IF APPLICABLE) <b>NWB-2AM-WTP-1830</b>		
D	GEOGRAPHIC PLACE NAME OR DISTANCE AND DIRECTION FROM NAMED LOCATION <b>WHALE TAIL PIT PROJECT</b>		REGION <input type="checkbox"/> NWT <input checked="" type="checkbox"/> NUNAVUT <input type="checkbox"/> ADJACENT JURISDICTION OR OCEAN		
E	LATITUDE DEGREES <b>65</b> MINUTES <b>01</b> SECONDS <b>51</b>		LONGITUDE DEGREES <b>96</b> MINUTES <b>09</b> SECONDS <b>21</b>		
F	RESPONSIBLE PARTY OR VESSEL NAME <b>AGNICO EAGLE MINES LTD</b>	RESPONSIBLE PARTY ADDRESS OR OFFICE LOCATION <b>BAKER LAKE X0C 0A0</b>			
G	ANY CONTRACTOR INVOLVED	CONTRACTOR ADDRESS OR OFFICE LOCATION			
H	PRODUCT SPILLED <b>Grease</b>	QUANTITY IN LITRES, KILOGRAMS OR CUBIC METRES <b>10 m3</b>	U.N. NUMBER		
	SECOND PRODUCT SPILLED (IF APPLICABLE)	QUANTITY IN LITRES, KILOGRAMS OR CUBIC METRES	U.N. NUMBER		
I	SPILL SOURCE <b>Grease Drain Pipe</b>	SPILL CAUSE <b>Broken Pipe</b>	AREA OF CONTAMINATION IN SQUARE METRES <b>TBD</b>		
J	FACTORS AFFECTING SPILL OR RECOVERY <b>Frozen Ground &amp; Access to Site</b>	DESCRIBE ANY ASSISTANCE REQUIRED	HAZARDS TO PERSONS, PROPERTY OR EQUIPMENT		
K	ADDITIONAL INFORMATION, COMMENTS, ACTIONS PROPOSED OR TAKEN TO CONTAIN, RECOVER OR DISPOSE OF SPILLED PRODUCT AND CONTAMINATED MATERIALS <b>During a routine review of flowmeters in the kitchen area, an employee noticed an anomaly whereas flow had completely stopped in the readout. Upon inspection of the flowmeter itself and the related piping, steam was observed to be emanating from under the kitchen building module. A broken kitchen drain pipe was found. Pipe was broken from excessive snow weight on the guard. An action plan is being developed to recover the spill. All contaminated snow and material will be collected and brought to the landfarm at Amaruq.</b> <b>There were no off site impacts or discharges. Distance to the closest water body is 438m to lake A52. Spill Location: 65°24'4.9"N 96°40'10.6"W (on IOL) Contact information: Eric Haley 819-759-3555 EXT.: 460-6491</b>				
L	REPORTED TO SPILL LINE BY <b>Eric Leonard</b>	POSITION <b>ENV. technician</b>	EMPLOYER <b>Agnico Eagle Mines</b>	LOCATION CALLING FROM <b>Meadowbank</b>	TELEPHONE <b>819-759-3555</b>
M	ANY ALTERNATE CONTACT <b>Eric Haley</b>	POSITION <b>ENV. Superintendant</b>	EMPLOYER <b>Agnico Eagle Mines</b>	ALTERNATE CONTACT <b>Meadowbank</b> LOCATION	ALTERNATE TELEPHONE <b>819-651-1010</b>
REPORT LINE USE ONLY					
N	RECEIVED AT SPILL LINE BY	POSITION STATION OPERATOR	EMPLOYER	LOCATION CALLED YELLOWKNIFE, NT	REPORT LINE NUMBER (867) 920-8130
LEAD AGENCY <input type="checkbox"/> EC <input type="checkbox"/> CCG <input type="checkbox"/> GNWT <input type="checkbox"/> GN <input type="checkbox"/> ILA <input type="checkbox"/> INAC <input type="checkbox"/> NEB <input type="checkbox"/> TC			SIGNIFICANCE <input type="checkbox"/> MINOR <input type="checkbox"/> MAJOR <input type="checkbox"/> UNKNOWN		FILE STATUS <input type="checkbox"/> OPEN <input type="checkbox"/> CLOSED
AGENCY		CONTACT NAME	CONTACT TIME	REMARKS	
LEAD AGENCY					
FIRST SUPPORT AGENCY					
SECOND SUPPORT AGENCY					
THIRD SUPPORT AGENCY					





2024-04-15 WTM 10m3 Grease

GN reference #: 2024-105

Please find the following information as a follow up to the Spill report submitted April 15<sup>th</sup>, 2024, by Agnico Eagle Meadowbank division. This detailed report is submitted to the Inspector in compliance with the conditions under the Nunavut Water Board License 2AM-WTP1830, Part H, Item 8c.

### Spill Description

During a routine review of flowmeters in the kitchen area, an employee noticed an anomaly whereas flow had completely stopped in the readout. Upon investigation it was found that the piping and plywood protective case were cracked due to weight of snow buildup.



Spill location: 65°24'4.9"N 96°40'10.6"W on IOL.

There were no off-site impacts or discharge to any receiving watercourses. Distance to the closest water body is 438 meters to lake A-56.

## Cause of Spill

Damaged equipment

## Remediation Actions

Upon discovery workers immediately cleared the overburden of snow using hand shovels. The contaminated material that was accessible was disposed of at the Meadowbank tailings area. Due to the location, time and nature of the spill additional remediation work will occur later in the spring when the ground has thawed to allow for better recovery of contaminated material.

## Corrective measures

Piping and plywood protective case were repaired. The pipe will now be relocated inside the building, mitigating the risk of a similar incident in the future.

## Closure

We trust that the above details described appropriately the spill incident that occurred at the Whale Tail site on April 15<sup>th</sup>, 2024, and the cleanup activities. Please contact the undersigned should you have any questions.



**Samuel Tapp** | Environment Coordinator

[samuel.tapp@agnicoeagle.com](mailto:samuel.tapp@agnicoeagle.com) | Direct 819.759.3555 x4606744 |

Agnico Eagle Mines Limited - Meadowbank Division, Suite 540 - Baker Lake, Nunavut, Canada X0C 0A0

[agnicoeagle.com](http://agnicoeagle.com)     

Sent from Amaruq





Canada

## NT-NU SPILL REPORT

OIL, GASOLINE, CHEMICALS AND OTHER HAZARDOUS MATERIALS

NT-NU 24-HOUR SPILL REPORT LINE

TEL: (867) 920-8130

FAX: (867) 873-6924

EMAIL: spills@gov.nt.ca

REPORT LINE USE ONLY

A	REPORT DATE: MONTH – DAY – YEAR <b>04-23-2024</b>	REPORT TIME <b>15:00</b>	<input checked="" type="checkbox"/> ORIGINAL SPILL REPORT, OR <input type="checkbox"/> UPDATE # _____ TO THE ORIGINAL SPILL REPORT		REPORT NUMBER _____
B	OCCURRENCE DATE: MONTH – DAY – YEAR <b>04-23-2024</b>	OCCURRENCE TIME <b>9:00</b>			
C	LAND USE PERMIT NUMBER (IF APPLICABLE)	WATER LICENCE NUMBER (IF APPLICABLE) <b>2AM-WTP-1830</b>			
D	GEOGRAPHIC PLACE NAME OR DISTANCE AND DIRECTION FROM NAMED LOCATION <b>WHALE TAIL MINE</b>	REGION <input type="checkbox"/> NWT <input checked="" type="checkbox"/> NUNAVUT <input type="checkbox"/> ADJACENT JURISDICTION OR OCEAN			
E	LATITUDE DEGREES <b>65</b> MINUTES <b>01</b> SECONDS <b>51</b>	LONGITUDE DEGREES <b>96</b> MINUTES <b>09</b> SECONDS <b>21</b>			
F	RESPONSIBLE PARTY OR VESSEL NAME <b>AGNICO EAGLE MINES LTD</b>	RESPONSIBLE PARTY ADDRESS OR OFFICE LOCATION <b>BAKER LAKE X0C 0A0 PO.540</b>			
G	ANY CONTRACTOR INVOLVED	CONTRACTOR ADDRESS OR OFFICE LOCATION			
H	PRODUCT SPILLED <b>HYDRAULIC OIL</b>	QUANTITY IN LITRES, KILOGRAMS OR CUBIC METRES <b>150L</b>	U.N. NUMBER		
	SECOND PRODUCT SPILLED (IF APPLICABLE)	QUANTITY IN LITRES, KILOGRAMS OR CUBIC METRES	U.N. NUMBER		
I	SPILL SOURCE <b>LUBE TRUCK</b>	SPILL CAUSE <b>EQUIPMENT FAILURE</b>	AREA OF CONTAMINATION IN SQUARE METRES <b>6m2</b>		
J	FACTORS AFFECTING SPILL OR RECOVERY	DESCRIBE ANY ASSISTANCE REQUIRED	HAZARDS TO PERSONS, PROPERTY OR EQUIPMENT		
K	ADDITIONAL INFORMATION, COMMENTS, ACTIONS PROPOSED OR TAKEN TO CONTAIN, RECOVER OR DISPOSE OF SPILLED PRODUCT AND CONTAMINATED MATERIALS <b>During the operations at the Whale Tail Mine, a lube truck operator noticed a hydraulic oil leak originating from the side compartments of the equipment. Upon further investigation, they found that the hydraulic hose connected to the PTO pump had ruptured at the crimped fitting, leading to the discharge of approximately 150 liters of fluid onto the ground in the underground genset parking. Spill pads were placed on the ground and a loader was used to scrape and remove the contaminated material. The contaminated material was collected and disposed of at the Whale Tail Landfarm.</b>  <b>Spill Location: 65°24'22.83" 96°40'54.8"on IOL</b> <b>There were no off-site impacts or discharges. Distance to the closest water body is 950 m to Whale Tail South Lake</b> <b>Contact information: Samuel Tapp 819-759-3555 EXT.: 460-6744</b>				
L	REPORTED TO SPILL LINE BY <b>Samuel Tapp</b>	POSITION <b>Env. Coordinator</b>	EMPLOYER <b>Agnico Eagle Mines</b>	LOCATION CALLING FROM <b>Meadowbank</b>	TELEPHONE <b>819-759-3555</b>
M	ANY ALTERNATE CONTACT <b>Robin Allard</b>	POSITION <b>Env. Gen. Supervisor</b>	EMPLOYER <b>Agnico Eagle Mines</b>	ALTERNATE CONTACT LOCATION <b>Meadowbank</b>	ALTERNATE TELEPHONE <b>819-860-1414</b>
REPORT LINE USE ONLY					
N	RECEIVED AT SPILL LINE BY	POSITION STATION OPERATOR	EMPLOYER	LOCATION CALLED YELLOWKNIFE, NT	REPORT LINE NUMBER (867) 920-8130
LEAD AGENCY <input type="checkbox"/> EC <input type="checkbox"/> CCG <input type="checkbox"/> GNWT <input type="checkbox"/> GN <input type="checkbox"/> ILA <input type="checkbox"/> INAC <input type="checkbox"/> NEB <input type="checkbox"/> TC			SIGNIFICANCE <input type="checkbox"/> MINOR <input type="checkbox"/> MAJOR <input type="checkbox"/> UNKNOWN		FILE STATUS <input type="checkbox"/> OPEN <input type="checkbox"/> CLOSED
AGENCY		CONTACT NAME	CONTACT TIME	REMARKS	
LEAD AGENCY					
FIRST SUPPORT AGENCY					
SECOND SUPPORT AGENCY					
THIRD SUPPORT AGENCY					



## AGNICO EAGLE

### 2024-04-23 WTM 150L Hydraulic Oil

GN reference #: 2024-120

Please find the following information as a follow up to the Spill report submitted April 23<sup>rd</sup>, 2024, by Agnico Eagle Meadowbank division. This detailed report is submitted to the Inspector in compliance with the conditions under the Nunavut Water Board License 2AM-WTP1830, Part H, Item 8c.

#### Spill Description

During the operations at the Whale Tail Mine, a lube truck operator noticed a hydraulic oil leak originating from the side compartments of the equipment. Upon further investigation, they found that the hydraulic hose connected to the PTO pump had ruptured at the crimped fitting, leading to the discharge of approximately 150 liters of fluid onto the ground in the underground genset parking.



Spill location: 65°24'22.83" 96°40'54.8"on IOL

There were no off-site impacts or discharges. Distance to the closest water body is 950 m to Whale Tail South Lake

#### Cause of Spill

Equipment failure

## Remediation Actions

Spill pads were placed on the ground and a loader was used to scrape and remove the contaminated material. The contaminated snow was collected and disposed of at the Whale Tail Landfarm.



## Corrective measures

An investigation was conducted to scrutinize maintenance and operational practices, aiming to uncover any potential issues or gaps. Subsequent to the investigation, a new step was integrated into the task to mitigate the risk of a recurrence of such events. This addition was then communicated and reviewed by the users of the relevant equipment.

## Closure

We trust that the above details described appropriately the spill incident that occurred at the Whale Tail site on April 23<sup>rd</sup>, 2024, and the cleanup activities. Please contact the undersigned should you have any questions.



**Samuel Tapp** | Environment Coordinator

[samuel.tapp@agnicoeagle.com](mailto:samuel.tapp@agnicoeagle.com) | Direct 819.759.3555 x4606744 |

Agnico Eagle Mines Limited - Meadowbank Division, Suite 540 - Baker Lake, Nunavut, Canada X0C 0A0

[agnicoeagle.com](http://agnicoeagle.com)       
Sent from Amarug



Canada

## NT-NU SPILL REPORT

OIL, GASOLINE, CHEMICALS AND OTHER HAZARDOUS MATERIALS

NT-NU 24-HOUR SPILL REPORT LINE

TEL: (867) 920-8130

FAX: (867) 873-6924

EMAIL: spills@gov.nt.ca

REPORT LINE USE ONLY

A	REPORT DATE: MONTH – DAY – YEAR <b>05-04-2024</b>	REPORT TIME <b>14:30</b>	<input checked="" type="checkbox"/> ORIGINAL SPILL REPORT, OR <input type="checkbox"/> UPDATE # _____ TO THE ORIGINAL SPILL REPORT		REPORT NUMBER _____
B	OCCURRENCE DATE: MONTH – DAY – YEAR <b>05-03-2024</b>	OCCURRENCE TIME <b>15:00</b>			
C	LAND USE PERMIT NUMBER (IF APPLICABLE)	WATER LICENCE NUMBER (IF APPLICABLE) <b>NWB-2AM-WTP-1830</b>			
D	GEOGRAPHIC PLACE NAME OR DISTANCE AND DIRECTION FROM NAMED LOCATION <b>WHALE TAIL MINE</b>	REGION <input type="checkbox"/> NWT <input checked="" type="checkbox"/> NUNAVUT <input type="checkbox"/> ADJACENT JURISDICTION OR OCEAN			
E	LATITUDE DEGREES <b>65</b> MINUTES <b>01</b> SECONDS <b>51</b>	LONGITUDE DEGREES <b>96</b> MINUTES <b>09</b> SECONDS <b>21</b>			
F	RESPONSIBLE PARTY OR VESSEL NAME <b>AGNICO EAGLE MINES LTD</b>	RESPONSIBLE PARTY ADDRESS OR OFFICE LOCATION <b>BAKER LAKE X0C 0A0</b>			
G	ANY CONTRACTOR INVOLVED	CONTRACTOR ADDRESS OR OFFICE LOCATION			
H	PRODUCT SPILLED <b>Sewage</b>	QUANTITY IN LITRES, KILOGRAMS OR CUBIC METRES <b>TBD</b>	U.N. NUMBER		
	SECOND PRODUCT SPILLED (IF APPLICABLE)	QUANTITY IN LITRES, KILOGRAMS OR CUBIC METRES	U.N. NUMBER		
I	SPILL SOURCE <b>Lift Station</b>	SPILL CAUSE <b>TBD</b>	AREA OF CONTAMINATION IN SQUARE METRES <b>TBD</b>		
J	FACTORS AFFECTING SPILL OR RECOVERY <b>Frozen Ground &amp; Confined Space</b>	DESCRIBE ANY ASSISTANCE REQUIRED	HAZARDS TO PERSONS, PROPERTY OR EQUIPMENT		
K	ADDITIONAL INFORMATION, COMMENTS, ACTIONS PROPOSED OR TAKEN TO CONTAIN, RECOVER OR DISPOSE OF SPILLED PRODUCT AND CONTAMINATED MATERIALS <b>During a routine review inspection of the lift station between wings 24 &amp; 25, an employee noticed a strong odor. Upon investigation the employee found that the lift station holding tank had overflowed. As a result an unknown volume of sewage leaked out of the lift station building and under the camp.</b> <b>An action plan is being developed to recover the spill. All contaminated snow and material will be collected and brought to the Tailing Storage Facility at Meadowbank.</b> <b>There were no off site impacts or discharges. Distance to the closest water body is 255m to lake A56.</b> <b>Spill Location: 65°24'3.75"N 96°39'56.05"W (on IOL)</b> <b>Contact information: Rowan Woodall 819-759-3555 EXT.: 460-6744</b>				
L	REPORTED TO SPILL LINE BY <b>Rowan Woodall</b>	POSITION <b>ENV. Coordinator</b>	EMPLOYER <b>Agnico Eagle Mines</b>	LOCATION CALLING FROM <b>Meadowbank</b>	TELEPHONE <b>819-759-3555</b>
M	ANY ALTERNATE CONTACT <b>Eric Haley</b>	POSITION <b>ENV. Superintendant</b>	EMPLOYER <b>Agnico Eagle Mines</b>	ALTERNATE CONTACT <b>Meadowbank</b> LOCATION	ALTERNATE TELEPHONE <b>819-651-1010</b>
REPORT LINE USE ONLY					
N	RECEIVED AT SPILL LINE BY	POSITION STATION OPERATOR	EMPLOYER	LOCATION CALLED YELLOWKNIFE, NT	REPORT LINE NUMBER (867) 920-8130
LEAD AGENCY <input type="checkbox"/> EC <input type="checkbox"/> CCG <input type="checkbox"/> GNWT <input type="checkbox"/> GN <input type="checkbox"/> ILA <input type="checkbox"/> INAC <input type="checkbox"/> NEB <input type="checkbox"/> TC			SIGNIFICANCE <input type="checkbox"/> MINOR <input type="checkbox"/> MAJOR <input type="checkbox"/> UNKNOWN		FILE STATUS <input type="checkbox"/> OPEN <input type="checkbox"/> CLOSED
AGENCY		CONTACT NAME	CONTACT TIME	REMARKS	
LEAD AGENCY					
FIRST SUPPORT AGENCY					
SECOND SUPPORT AGENCY					
THIRD SUPPORT AGENCY					



2024-05-03 WTM 25m3 Sewage

GN reference #: 2024-132

Please find the following information as a follow up to the Spill report submitted May 4<sup>th</sup>, 2024, by Agnico Eagle Meadowbank division. This detailed report is submitted to the Inspector in compliance with the conditions under the Nunavut Water Board License 2AM-WTP1830, Part H, Item 8c.

### Spill Description

During a routine review inspection of the lift station between wings 24 & 25, an employee noticed a strong odor. Upon investigation the employee found that the lift station holding tank had overflowed. As a result, an estimated 25m<sup>3</sup> of sewage leaked out of the transfer tank filling the floor of the building before ultimately flowing under the camp. Upon investigation the switch that controls the automatic floats & pumps in the transfer tank was left in the off position. This resulted in a build up of pressure in the transfer tank and ultimately the failure of the transfer tank.







Spill location: 65°24'3.75"N 96°39'56.05"W on IOL.

There were no off-site impacts or discharge to any receiving watercourses. Distance to the closest water body is 255 meters to lake A-56.

### Cause of Spill

Human Error.

### Remediation Actions

Upon discovery workers immediately collected the excess sewage contained in the building and repaired the transfer tank. The contaminated material that was accessible was collected with a sewage truck and disposed of at the Meadowbank tailings area. ~10m<sup>3</sup> of contaminated snow and ice was also disposed of at the Meadowbank tailings area. Due to the location, time and nature of the spill additional remediation work will occur later in the spring when the ground has thawed to allow for better recovery of contaminated material.



## Corrective measures

Additional alarm systems are being installed on all other transfer tanks that can connect to the on-site HMI system. A high-level alarm with flashing light will also be installed in an area visible to the operators.

## Closure






We trust that the above details described appropriately the spill incident that occurred at the Whale Tail site on May 3<sup>rd</sup>, 2024, and the cleanup activities. Please contact the undersigned should you have any questions.



**Rowan Woodall** | Environmental Coordinator

[rowan.woodall@agnicoeagle.com](mailto:rowan.woodall@agnicoeagle.com) | Direct 819.759.3555 | 4606744

Agnico Eagle Mines Limited - Meadowbank Division, Suite 540 - Baker Lake, Nunavut, Canada X0C 0A0

[agnicoeagle.com](http://agnicoeagle.com)     



Canada

## NT-NU SPILL REPORT

OIL, GASOLINE, CHEMICALS AND OTHER HAZARDOUS MATERIALS

NT-NU 24-HOUR SPILL REPORT LINE

TEL: (867) 920-8130

FAX: (867) 873-6924

EMAIL: spills@gov.nt.ca

REPORT LINE USE ONLY

A	REPORT DATE: MONTH – DAY – YEAR <b>05-11-2024</b>	REPORT TIME <b>16:30</b>	<input checked="" type="checkbox"/> ORIGINAL SPILL REPORT, OR <input type="checkbox"/> UPDATE # _____ TO THE ORIGINAL SPILL REPORT		REPORT NUMBER _____
B	OCCURRENCE DATE: MONTH – DAY – YEAR <b>05-11-2024</b>	OCCURRENCE TIME <b>07:00</b>			
C	LAND USE PERMIT NUMBER (IF APPLICABLE)	WATER LICENCE NUMBER (IF APPLICABLE) <b>NWB-2AM-WTP-1830</b>			
D	GEOGRAPHIC PLACE NAME OR DISTANCE AND DIRECTION FROM NAMED LOCATION <b>WHALE TAIL MINE</b>	REGION <input type="checkbox"/> NWT <input checked="" type="checkbox"/> NUNAVUT <input type="checkbox"/> ADJACENT JURISDICTION OR OCEAN			
E	LATITUDE DEGREES <b>65</b> MINUTES <b>01</b> SECONDS <b>51</b>	LONGITUDE DEGREES <b>96</b> MINUTES <b>09</b> SECONDS <b>21</b>			
F	RESPONSIBLE PARTY OR VESSEL NAME <b>AGNICO EAGLE MINES LTD</b>	RESPONSIBLE PARTY ADDRESS OR OFFICE LOCATION <b>BAKER LAKE X0C 0A0</b>			
G	ANY CONTRACTOR INVOLVED	CONTRACTOR ADDRESS OR OFFICE LOCATION			
H	PRODUCT SPILLED <b>SEWAGE</b>	QUANTITY IN LITRES, KILOGRAMS OR CUBIC METRES <b>2m3</b>	U.N. NUMBER		
	SECOND PRODUCT SPILLED (IF APPLICABLE)	QUANTITY IN LITRES, KILOGRAMS OR CUBIC METRES	U.N. NUMBER		
I	SPILL SOURCE <b>LIFT STATION</b>	SPILL CAUSE <b>BROKEN PIPE</b>	AREA OF CONTAMINATION IN SQUARE METRES <b>25</b>		
J	FACTORS AFFECTING SPILL OR RECOVERY <b>Frozen Ground &amp; Confined Space</b>	DESCRIBE ANY ASSISTANCE REQUIRED	HAZARDS TO PERSONS, PROPERTY OR EQUIPMENT		
K	ADDITIONAL INFORMATION, COMMENTS, ACTIONS PROPOSED OR TAKEN TO CONTAIN, RECOVER OR DISPOSE OF SPILLED PRODUCT AND CONTAMINATED MATERIALS <b>During a regular inspection of the lift station of the underground offices, an employee observed sewage pooling under the building. Upon investigation, it was discovered that the pipe support had failed, leading to the pipe breaking under its weight. Consequently, approximately 2 cubic meters of sewage leaked beneath the building. A vacuum truck was deployed to extract as much liquid as possible. The contaminated snow and material will be collected and brought to the Tailing Storage Facility at Meadowbank.</b>  <b>There were no off site impacts or discharges. Distance to the closest water body is 430m to lake A56. Spill Location: 65°24'05.68"N 96°40'11.33"W (on IOL) Contact information: Samuel Tapp 819-759-3555 EXT.: 460-6744</b>				
L	REPORTED TO SPILL LINE BY <b>Samuel Tapp</b>	POSITION <b>ENV. Coordinator</b>	EMPLOYER <b>Agnico Eagle Mines</b>	LOCATION CALLING FROM <b>Meadowbank</b>	TELEPHONE <b>819-759-3555</b>
M	ANY ALTERNATE CONTACT <b>Eric Haley</b>	POSITION <b>ENV. Superintendant</b>	EMPLOYER <b>Agnico Eagle Mines</b>	ALTERNATE CONTACT <b>Meadowbank</b> LOCATION	ALTERNATE TELEPHONE <b>819-651-1010</b>
REPORT LINE USE ONLY					
N	RECEIVED AT SPILL LINE BY	POSITION STATION OPERATOR	EMPLOYER	LOCATION CALLED YELLOWKNIFE, NT	REPORT LINE NUMBER (867) 920-8130
LEAD AGENCY <input type="checkbox"/> EC <input type="checkbox"/> CCG <input type="checkbox"/> GNWT <input type="checkbox"/> GN <input type="checkbox"/> ILA <input type="checkbox"/> INAC <input type="checkbox"/> NEB <input type="checkbox"/> TC			SIGNIFICANCE <input type="checkbox"/> MINOR <input type="checkbox"/> MAJOR <input type="checkbox"/> UNKNOWN		FILE STATUS <input type="checkbox"/> OPEN <input type="checkbox"/> CLOSED
AGENCY		CONTACT NAME	CONTACT TIME	REMARKS	
LEAD AGENCY					
FIRST SUPPORT AGENCY					
SECOND SUPPORT AGENCY					
THIRD SUPPORT AGENCY					



## 2024-05-11 WTM 2m3 Sewage

GN reference #: 2024-150

Please find the following information as a follow up to the Spill report submitted May 11<sup>th</sup>, 2024, by Agnico Eagle Meadowbank division. This detailed report is submitted to the Inspector in compliance with the conditions under the Nunavut Water Board License 2AM-WTP1830, Part H, Item 8c.

### Spill Description

During a regular inspection of the lift station of the underground offices, an employee observed sewage pooling under the building. Upon investigation, it was discovered that the pipe support had failed, leading to the pipe breaking under its weight. Consequently, approximately 2 cubic meters of sewage leaked beneath the building.



Spill Location: 65°24'05.68"N 96°40'11.33"W (on IOL)

There were no off-site impacts or discharges. Distance to the closest water body is 430m to lake A56.



## Cause of Spill

Equipment failure

## Remediation Actions

A vacuum truck was deployed to extract as much liquid as possible. The contaminated snow and material were collected and brought to the Tailing Storage Facility at Meadowbank.



## Corrective measures

Upon investigation, it was found that the pipe support failed due to improper hardware. A work order has been opened to inspect and replace any deficiencies in the underground office piping. Additionally, an audit of the camp's sewage piping system will be conducted over the summer to identify and replace any faulty parts.

## Closure

We trust that the above details described appropriately the spill incident that occurred at the Whale Tail site on May 11<sup>th</sup>, 2024, and the cleanup activities. Please contact the undersigned should you have any questions.



**Samuel Tapp** | Environment Coordinator

[samuel.tapp@agnicoeagle.com](mailto:samuel.tapp@agnicoeagle.com) | Direct 819.759.3555 x4606744 |

Agnico Eagle Mines Limited - Meadowbank Division, Suite 540 - Baker Lake, Nunavut, Canada X0C 0A0

[agnicoeagle.com](http://agnicoeagle.com)     

Sent from Amaruk





Canada

## NT-NU SPILL REPORT

OIL, GASOLINE, CHEMICALS AND OTHER HAZARDOUS MATERIALS

NT-NU 24-HOUR SPILL REPORT LINE

TEL: (867) 920-8130

FAX: (867) 873-6924

EMAIL: spills@gov.nt.ca

REPORT LINE USE ONLY

A	REPORT DATE: MONTH – DAY – YEAR <b>05-24-2024</b>	REPORT TIME <b>21:00</b>	<input checked="" type="checkbox"/> ORIGINAL SPILL REPORT, OR <input type="checkbox"/> UPDATE # _____ TO THE ORIGINAL SPILL REPORT		REPORT NUMBER _____
B	OCCURRENCE DATE: MONTH – DAY – YEAR <b>05-24-2024</b>	OCCURRENCE TIME <b>19:15</b>			
C	LAND USE PERMIT NUMBER (IF APPLICABLE)	WATER LICENCE NUMBER (IF APPLICABLE) <b>2AM-WTP-1830</b>			
D	GEOGRAPHIC PLACE NAME OR DISTANCE AND DIRECTION FROM NAMED LOCATION <b>WHALE TAIL MINE</b>	REGION <input type="checkbox"/> NWT <input checked="" type="checkbox"/> NUNAVUT <input type="checkbox"/> ADJACENT JURISDICTION OR OCEAN			
E	LATITUDE DEGREES <b>65</b> MINUTES <b>01</b> SECONDS <b>51</b>	LONGITUDE DEGREES <b>96</b> MINUTES <b>09</b> SECONDS <b>21</b>			
F	RESPONSIBLE PARTY OR VESSEL NAME <b>AGNICO EAGLE MINES LTD</b>	RESPONSIBLE PARTY ADDRESS OR OFFICE LOCATION <b>BAKER LAKE X0C 0A0 PO.540</b>			
G	ANY CONTRACTOR INVOLVED	CONTRACTOR ADDRESS OR OFFICE LOCATION			
H	PRODUCT SPILLED <b>Engine Oil</b>	QUANTITY IN LITRES, KILOGRAMS OR CUBIC METRES <b>20L</b>	U.N. NUMBER		
	SECOND PRODUCT SPILLED (IF APPLICABLE) <b>Diesel Fuel</b>	QUANTITY IN LITRES, KILOGRAMS OR CUBIC METRES <b>&lt;5L</b>	U.N. NUMBER <b>1202</b>		
I	SPILL SOURCE <b>EQUIPMENT FAILURE</b>	SPILL CAUSE <b>EQUIPMENT FAILURE</b>	AREA OF CONTAMINATION IN SQUARE METRES <b>3m2</b>		
J	FACTORS AFFECTING SPILL OR RECOVERY	DESCRIBE ANY ASSISTANCE REQUIRED	HAZARDS TO PERSONS, PROPERTY OR EQUIPMENT		
K	ADDITIONAL INFORMATION, COMMENTS, ACTIONS PROPOSED OR TAKEN TO CONTAIN, RECOVER OR DISPOSE OF SPILLED PRODUCT AND CONTAMINATED MATERIALS <b>During a freshet inspection along the Whale Tail Haul Road a small spill was observed ~3m east of the road at KM173. Upon further investigation, a spill of ~20L of engine oil was found contained in a small depression on top of water. There are no downstream impacts observed at this time. Spill containment booms and pads have been used to contain and collect the spill. A collection plan is underway, all contaminated collection material material will be collected and disposed of at the Whale Tail Hazmat.</b>  <b>Spill Location: 65°22'8.97"N 96°36'5.30"W on IOL</b> <b>There were no off-site impacts or discharges. Distance to the closest water body is ~205 m to an unnamed lake</b> <b>Contact information: Rowan Woodall 819-759-3555 EXT.: 460-6744</b>				
L	REPORTED TO SPILL LINE BY <b>Rowan Woodall</b>	POSITION <b>Env. Coordinator</b>	EMPLOYER <b>Agnico Eagle Mines</b>	LOCATION CALLING FROM <b>Meadowbank</b>	TELEPHONE <b>819-759-3555</b>
M	ANY ALTERNATE CONTACT <b>Robin Allard</b>	POSITION <b>Env. Gen. Supervisor</b>	EMPLOYER <b>Agnico Eagle Mines</b>	ALTERNATE CONTACT LOCATION <b>Meadowbank</b>	ALTERNATE TELEPHONE <b>819-860-1414</b>
REPORT LINE USE ONLY					
N	RECEIVED AT SPILL LINE BY	POSITION STATION OPERATOR	EMPLOYER	LOCATION CALLED YELLOWKNIFE, NT	REPORT LINE NUMBER (867) 920-8130
LEAD AGENCY <input type="checkbox"/> EC <input type="checkbox"/> CCG <input type="checkbox"/> GNWT <input type="checkbox"/> GN <input type="checkbox"/> ILA <input type="checkbox"/> INAC <input type="checkbox"/> NEB <input type="checkbox"/> TC			SIGNIFICANCE <input type="checkbox"/> MINOR <input type="checkbox"/> MAJOR <input type="checkbox"/> UNKNOWN		FILE STATUS <input type="checkbox"/> OPEN <input type="checkbox"/> CLOSED
AGENCY		CONTACT NAME	CONTACT TIME	REMARKS	
LEAD AGENCY					
FIRST SUPPORT AGENCY					
SECOND SUPPORT AGENCY					
THIRD SUPPORT AGENCY					



## 2024-05-24 WTM 20L Engine Oil

GN reference #: 2024-186

Please find the following information as a follow up to the Spill report submitted May 24<sup>th</sup>, 2024, by Agnico Eagle Meadowbank division. This detailed report is submitted to the Inspector in compliance with the conditions under the Nunavut Water Board License 2AM-WTP1830, Part H, Item 8c.

### Spill Description

During a freshet inspection along the Whale Tail Haul Road a small spill was observed ~3m east of the road at KM173. Upon further investigation, a spill of ~20L of engine oil was found contained in a small depression on top of water and down the shoulder of the road.



Spill Location: 65°22'8.97"N 96°36'5.30"W (on IOL)

There were no off-site impacts or discharges. Distance to the closest water body is ~205 m to an unnamed lake

## Cause of Spill

Equipment failure on a long haul truck.

## Remediation Actions

Spill containment booms and pads were used to contain and collect the spill. Oil was skimmed off the surface using a combination of a vacuum pump and shop vac. In total ~2m<sup>3</sup> of contaminated water was collected and ~2.5m<sup>3</sup> of contaminated soil was collected. All contaminated water and spill containment material was disposed of at the Whale Tail Hazmat area. All contaminated soil was brought to the Whale Tail Landfarm for treatment.



## Corrective measures

The incident was reviewed with all crews, serving as a reminder of the criticality of conducting equipment walkarounds to prevent avoidable damage or leaks. Furthermore, an investigation was conducted in collaboration with the maintenance department to scrutinize preventive maintenance practices, aiming to uncover any potential issues or gaps.

## Closure

We trust that the above details described appropriately the spill incident that occurred at the Whale Tail site on May 24<sup>th</sup>, 2024, and the cleanup activities. Please contact the undersigned should you have any questions.



**Rowan Woodall** | Environmental Coordinator

[rowan.woodall@agnicoeagle.com](mailto:rowan.woodall@agnicoeagle.com) | Direct 819.759.3555 | 4606744

Agnico Eagle Mines Limited - Meadowbank Division, Suite 540 - Baker Lake, Nunavut, Canada X0C 0A0

[agnicoeagle.com](http://agnicoeagle.com)     



Canada

## NT-NU SPILL REPORT

OIL, GASOLINE, CHEMICALS AND OTHER HAZARDOUS MATERIALS

NT-NU 24-HOUR SPILL REPORT LINE

TEL: (867) 920-8130

FAX: (867) 873-6924

EMAIL: spills@gov.nt.ca

REPORT LINE USE ONLY

A	REPORT DATE: MONTH – DAY – YEAR <b>07-12-2024</b>	REPORT TIME <b>15:50</b>	<input checked="" type="checkbox"/> ORIGINAL SPILL REPORT, OR <input type="checkbox"/> UPDATE # _____ TO THE ORIGINAL SPILL REPORT		REPORT NUMBER _____
B	OCCURRENCE DATE: MONTH – DAY – YEAR <b>07-12-2024</b>	OCCURRENCE TIME <b>7:00</b>			
C	LAND USE PERMIT NUMBER (IF APPLICABLE)	WATER LICENCE NUMBER (IF APPLICABLE) <b>2AM-WTP-1830</b>			
D	GEOGRAPHIC PLACE NAME OR DISTANCE AND DIRECTION FROM NAMED LOCATION <b>WHALE TAIL MINE</b>	REGION <input type="checkbox"/> NWT <input checked="" type="checkbox"/> NUNAVUT <input type="checkbox"/> ADJACENT JURISDICTION OR OCEAN			
E	LATITUDE DEGREES <b>65</b> MINUTES <b>01</b> SECONDS <b>51</b>	LONGITUDE DEGREES <b>96</b> MINUTES <b>09</b> SECONDS <b>21</b>			
F	RESPONSIBLE PARTY OR VESSEL NAME <b>AGNICO EAGLE MINES LTD</b>	RESPONSIBLE PARTY ADDRESS OR OFFICE LOCATION <b>BAKER LAKE X0C 0A0 PO.540</b>			
G	ANY CONTRACTOR INVOLVED	CONTRACTOR ADDRESS OR OFFICE LOCATION			
H	PRODUCT SPILLED <b>ANTI-WASHOUT ADMIXTURE</b>	QUANTITY IN LITRES, KILOGRAMS OR CUBIC METRES <b>150L</b>	U.N. NUMBER		
	SECOND PRODUCT SPILLED (IF APPLICABLE)	QUANTITY IN LITRES, KILOGRAMS OR CUBIC METRES	U.N. NUMBER		
I	SPILL SOURCE <b>TOTE</b>	SPILL CAUSE <b>TBD</b>	AREA OF CONTAMINATION IN SQUARE METRES <b>20m2</b>		
J	FACTORS AFFECTING SPILL OR RECOVERY	DESCRIBE ANY ASSISTANCE REQUIRED	HAZARDS TO PERSONS, PROPERTY OR EQUIPMENT		
K	ADDITIONAL INFORMATION, COMMENTS, ACTIONS PROPOSED OR TAKEN TO CONTAIN, RECOVER OR DISPOSE OF SPILLED PRODUCT AND CONTAMINATED MATERIALS <b>During the operations at the Whale Tail Mine, an unidentified substance was observed leaking from a sea can container on the warehouse pad. Upon further investigation, it was determined that the liquid originated from a sea can containing totes of MMATRIX-UW-450, an anti-washout admixture. The nearby sea cans were relocated to allow a loader to scrape and remove the contaminated material. The contaminated material was collected and will be disposed of at the Meadowbank Tailings Storage Facility.</b>  <b>Spill Location: 65°23'58.5" 96°40'44.22" on IOL</b> <b>There were no off-site impacts or discharges. Distance to the closest water body is 230 m to Whale Tail South Lake</b> <b>Contact information: Samuel Tapp 819-759-3555 EXT.: 460-6744</b>				
L	REPORTED TO SPILL LINE BY <b>Samuel Tapp</b>	POSITION <b>Env. Coordinator</b>	EMPLOYER <b>Agnico Eagle Mines</b>	LOCATION CALLING FROM <b>Meadowbank</b>	TELEPHONE <b>819-759-3555</b>
M	ANY ALTERNATE CONTACT <b>Eric Haley</b>	POSITION <b>Superintendent</b>	EMPLOYER <b>Agnico Eagle Mines</b>	ALTERNATE CONTACT LOCATION <b>Meadowbank</b>	ALTERNATE TELEPHONE <b>819-651-1010</b>
REPORT LINE USE ONLY					
N	RECEIVED AT SPILL LINE BY	POSITION STATION OPERATOR	EMPLOYER	LOCATION CALLED YELLOWKNIFE, NT	REPORT LINE NUMBER (867) 920-8130
LEAD AGENCY <input type="checkbox"/> EC <input type="checkbox"/> CCG <input type="checkbox"/> GNWT <input type="checkbox"/> GN <input type="checkbox"/> ILA <input type="checkbox"/> INAC <input type="checkbox"/> NEB <input type="checkbox"/> TC			SIGNIFICANCE <input type="checkbox"/> MINOR <input type="checkbox"/> MAJOR <input type="checkbox"/> UNKNOWN		FILE STATUS <input type="checkbox"/> OPEN <input type="checkbox"/> CLOSED
AGENCY		CONTACT NAME	CONTACT TIME	REMARKS	
LEAD AGENCY					
FIRST SUPPORT AGENCY					
SECOND SUPPORT AGENCY					
THIRD SUPPORT AGENCY					





## 2024-07-12 WTM 150L Anti-Washout Admixture

GN reference #: 2024-267

Please find the following information as a follow up to the Spill report submitted July 12<sup>th</sup>, 2024, by Agnico Eagle Meadowbank division. This detailed report is submitted to the Inspector in compliance with the conditions under the Nunavut Water Board License 2AM-WTP1830, Part H, Item 8c.

### Spill Description

During the operations at the Whale Tail Mine, an unidentified substance was observed leaking from a sea can container on the warehouse pad. Upon further investigation, it was determined that the liquid originated from a sea can containing totes of MMATRIX-UW-450, an anti-washout admixture.



Spill Location: 65°23'58.5" 96°40'44.22" on IOL

There were no off-site impacts or discharges. Distance to the closest water body is ~230 m to Whale Tail South Lake.

### Cause of Spill

Incorrect storage and handling of product



## Remediation Actions

All nearby sea cans were relocated to allow a loader to scrape and remove the contaminated material. ~5m<sup>3</sup> of contaminated material was collected and be disposed of at the Meadowbank Tailings Storage Facility.



## Corrective measures

Upon completion of an investigation, it was determined that there is need to clarify the responsibilities between the owners of the product and the warehouse team. A tracking system is being implemented to improve collaboration between all departments and the warehouse to ensure products are identified, stored correctly, and inspected regularly based on the best practice for each product.

## Closure


We trust that the above details described appropriately the spill incident that occurred at the Whale Tail site on July 12<sup>th</sup>, 2024, and the cleanup activities. Please contact the undersigned should you have any questions.



**Rowan Woodall** | Environmental Coordinator

[rowan.woodall@agnicoeagle.com](mailto:rowan.woodall@agnicoeagle.com) | Direct 819.759.3555 | 4606744

Agnico Eagle Mines Limited - Meadowbank Division, Suite 540 - Baker Lake, Nunavut, Canada X0C 0A0

[agnicoeagle.com](http://agnicoeagle.com)     



Canada

## NT-NU SPILL REPORT

OIL, GASOLINE, CHEMICALS AND OTHER HAZARDOUS MATERIALS

NT-NU 24-HOUR SPILL REPORT LINE

TEL: (867) 920-8130

FAX: (867) 873-6924

EMAIL: spills@gov.nt.ca

REPORT LINE USE ONLY

A	REPORT DATE: MONTH – DAY – YEAR <b>08-01-2024</b>	REPORT TIME <b>16:30</b>	<input checked="" type="checkbox"/> ORIGINAL SPILL REPORT, OR <input type="checkbox"/> UPDATE # _____ TO THE ORIGINAL SPILL REPORT		REPORT NUMBER _____
B	OCCURRENCE DATE: MONTH – DAY – YEAR <b>08-01-2024</b>	OCCURRENCE TIME <b>7:00</b>			
C	LAND USE PERMIT NUMBER (IF APPLICABLE)	WATER LICENCE NUMBER (IF APPLICABLE) <b>2AM-WTP-1830</b>			
D	GEOGRAPHIC PLACE NAME OR DISTANCE AND DIRECTION FROM NAMED LOCATION <b>WHALE TAIL MINE</b>	REGION <input type="checkbox"/> NWT <input checked="" type="checkbox"/> NUNAVUT <input type="checkbox"/> ADJACENT JURISDICTION OR OCEAN			
E	LATITUDE DEGREES <b>65</b> MINUTES <b>01</b> SECONDS <b>51</b>	LONGITUDE DEGREES <b>96</b> MINUTES <b>09</b> SECONDS <b>21</b>			
F	RESPONSIBLE PARTY OR VESSEL NAME <b>AGNICO EAGLE MINES LTD</b>	RESPONSIBLE PARTY ADDRESS OR OFFICE LOCATION <b>BAKER LAKE X0C 0A0 PO.540</b>			
G	ANY CONTRACTOR INVOLVED	CONTRACTOR ADDRESS OR OFFICE LOCATION			
H	PRODUCT SPILLED <b>DIESEL FUEL</b>	QUANTITY IN LITRES, KILOGRAMS OR CUBIC METRES <b>600L</b>	U.N. NUMBER		
	SECOND PRODUCT SPILLED (IF APPLICABLE)	QUANTITY IN LITRES, KILOGRAMS OR CUBIC METRES	U.N. NUMBER		
I	SPILL SOURCE <b>LONG HAUL TRUCK</b>	SPILL CAUSE <b>DAMAGED EQUIPMENT</b>	AREA OF CONTAMINATION IN SQUARE METRES <b>10m2</b>		
J	FACTORS AFFECTING SPILL OR RECOVERY	DESCRIBE ANY ASSISTANCE REQUIRED	HAZARDS TO PERSONS, PROPERTY OR EQUIPMENT		
K	ADDITIONAL INFORMATION, COMMENTS, ACTIONS PROPOSED OR TAKEN TO CONTAIN, RECOVER OR DISPOSE OF SPILLED PRODUCT AND CONTAMINATED MATERIALS <b>While heading southbound on Whale Tail Haul Road, a long haul truck tipped over off the road at kilometer 124. A Code 1 was immediately initiated, and the emergency response team (ERT) was deployed. The ERT notified the environment department of a diesel fuel leak from the truck's fuel tanks. Secondary containment was placed under the leak, absorbent material was deployed on the contaminated surface, and a vacuum truck was brought in to collect the liquid. The spilled diesel fuel was contained within the road footprint. The contaminated material will be picked up and brought to the Meadowbank landfarm once the equipment is retrieved. Spill Location: 65°08'08.35" 96°06'32.01" There were no off-site impacts or discharges. Distance to the closest water body is 300m to Pipedream Lake Contact information: Samuel Tapp 819-759-3555 EXT.: 460-6744</b>				
L	REPORTED TO SPILL LINE BY <b>Samuel Tapp</b>	POSITION <b>Env. Coordinator</b>	EMPLOYER <b>Agnico Eagle Mines</b>	LOCATION CALLING FROM <b>Meadowbank</b>	TELEPHONE <b>819-759-3555</b>
M	ANY ALTERNATE CONTACT <b>Eric Haley</b>	POSITION <b>Superintendent</b>	EMPLOYER <b>Agnico Eagle Mines</b>	ALTERNATE CONTACT LOCATION <b>Meadowbank</b>	ALTERNATE TELEPHONE <b>819-651-1010</b>
REPORT LINE USE ONLY					
N	RECEIVED AT SPILL LINE BY	POSITION STATION OPERATOR	EMPLOYER	LOCATION CALLED YELLOWKNIFE, NT	REPORT LINE NUMBER (867) 920-8130
LEAD AGENCY <input type="checkbox"/> EC <input type="checkbox"/> CCG <input type="checkbox"/> GNWT <input type="checkbox"/> GN <input type="checkbox"/> ILA <input type="checkbox"/> INAC <input type="checkbox"/> NEB <input type="checkbox"/> TC			SIGNIFICANCE <input type="checkbox"/> MINOR <input type="checkbox"/> MAJOR <input type="checkbox"/> UNKNOWN		FILE STATUS <input type="checkbox"/> OPEN <input type="checkbox"/> CLOSED
AGENCY		CONTACT NAME	CONTACT TIME	REMARKS	
LEAD AGENCY					
FIRST SUPPORT AGENCY					
SECOND SUPPORT AGENCY					
THIRD SUPPORT AGENCY					





## 2024-08-01 WTM 70L Diesel Fuel & Coolant

GN reference #: 2024-293

Please find the following information as a follow up to the Spill report submitted August 1<sup>st</sup>, 2024, by Agnico Eagle Meadowbank division. This detailed report is submitted to the Inspector in compliance with the conditions under the Nunavut Water Board License 2AM-WTP1830, Part H, Item 8c.

### Spill Description

While heading southbound on Whale Tail Haul Road, a long-haul truck tipped over off the road at kilometer 124. A Code 1 was immediately initiated, and the emergency response team (ERT) was deployed. The ERT notified the environment department of a diesel fuel leak from the truck's fuel tanks. Secondary containment was placed under the leak, absorbent material was deployed on the contaminated surface, and a vacuum truck was brought in to collect the liquid. The spilled diesel fuel was contained within the road footprint. Following confirmatory discussion after the event it was determined that only 50L of diesel fuel and 20L of coolant leaked out of the equipment. At the time of the accident, it was calculated the long-haul would contain ~850L of fuel. Following the incident debrief it was discovered the vacuum truck collected a total of 800L of diesel fuel from the fuel tank.



Spill Location: 65°08'08.35" 96°06'32.01"

There were no off-site impacts or discharges. Distance to the closest water body is 300m to Pipedream Lake

## Cause of Spill

Human Error

## Remediation Actions

Following the retrieval of the equipment, material was collected and separated between the ore and the contaminated material. ~1m<sup>3</sup> of contaminated material was collected and brought to the Meadowbank landfarm. Absorbents were collected and brought to the Meadowbank hazmat storage area.



## Corrective measures

Upon completion of an investigation, a review of operating procedures and best practices will be completed during safety meetings for all drivers. The dangers of distractions while driving will also be reviewed. LHT team will identify potential distractions for operators and address them to reduce or eliminate similar events from reoccurring.

## Closure


We trust that the above details described appropriately the spill incident that occurred at the Whale Tail site on August 1<sup>st</sup>, 2024, and the cleanup activities. Please contact the undersigned should you have any questions.



**Tom Thomson** | Environmental Coordinator

[tom.thomson@agnicoeagle.com](mailto:tom.thomson@agnicoeagle.com) | Direct 819.759.3555 | 4606744

Agnico Eagle Mines Limited - Meadowbank Division, Suite 540 - Baker Lake, Nunavut,  
Canada X0C 0A0

[agnicoeagle.com](http://agnicoeagle.com)     





Canada

## NT-NU SPILL REPORT

OIL, GASOLINE, CHEMICALS AND OTHER HAZARDOUS MATERIALS

NT-NU 24-HOUR SPILL REPORT LINE

TEL: (867) 920-8130

FAX: (867) 873-6924

EMAIL: spills@gov.nt.ca

REPORT LINE USE ONLY

A	REPORT DATE: MONTH – DAY – YEAR <b>08-07-2024</b>	REPORT TIME <b>8:30AM</b>	<input checked="" type="checkbox"/> ORIGINAL SPILL REPORT, OR <input type="checkbox"/> UPDATE # _____ TO THE ORIGINAL SPILL REPORT		REPORT NUMBER _____
B	OCCURRENCE DATE: MONTH – DAY – YEAR <b>08-06-2024</b>	OCCURRENCE TIME <b>10:00AM</b>			
C	LAND USE PERMIT NUMBER (IF APPLICABLE)	WATER LICENCE NUMBER (IF APPLICABLE) <b>2AM-WTP-1830</b>			
D	GEOGRAPHIC PLACE NAME OR DISTANCE AND DIRECTION FROM NAMED LOCATION <b>WHALE TAIL MINE</b>	REGION <input type="checkbox"/> NWT <input checked="" type="checkbox"/> NUNAVUT <input type="checkbox"/> ADJACENT JURISDICTION OR OCEAN			
E	LATITUDE DEGREES <b>65</b> MINUTES <b>01</b> SECONDS <b>51</b>	LONGITUDE DEGREES <b>96</b> MINUTES <b>09</b> SECONDS <b>21</b>			
F	RESPONSIBLE PARTY OR VESSEL NAME <b>AGNICO EAGLE MINES LTD</b>	RESPONSIBLE PARTY ADDRESS OR OFFICE LOCATION <b>BAKER LAKE X0C 0A0</b>			
G	ANY CONTRACTOR INVOLVED	CONTRACTOR ADDRESS OR OFFICE LOCATION			
H	PRODUCT SPILLED <b>SEWAGE WATER</b>	QUANTITY IN LITRES, KILOGRAMS OR CUBIC METRES <b>50L</b>	U.N. NUMBER		
	SECOND PRODUCT SPILLED (IF APPLICABLE)	QUANTITY IN LITRES, KILOGRAMS OR CUBIC METRES	U.N. NUMBER		
I	SPILL SOURCE <b>SEWAGE LINE</b>	SPILL CAUSE <b>EQUIPMENT FAILURE</b>	AREA OF CONTAMINATION IN SQUARE METRES <b>6m2</b>		
J	FACTORS AFFECTING SPILL OR RECOVERY	DESCRIBE ANY ASSISTANCE REQUIRED	HAZARDS TO PERSONS, PROPERTY OR EQUIPMENT		
K	ADDITIONAL INFORMATION, COMMENTS, ACTIONS PROPOSED OR TAKEN TO CONTAIN, RECOVER OR DISPOSE OF SPILLED PRODUCT AND CONTAMINATED MATERIALS <b>During a routine inspection of the lift station between wings 15 and 16, an employee noticed that some sewage water had accumulated in the insulated piping box. Upon investigation, the employee found that one of the pipe joints had failed, causing a slow leak. As a result, it was estimated that approximately 50 liters of sewage water leaked onto the pad between the wings. The contaminated material will be collected and transported to the Tailing Storage Facility at Meadowbank.</b> <b>There were no off site impacts or discharges. Distance to the closest water body is 400m to lake A56. Spill Location: 65°24'10.8"N 96°40'03.8"W (on IOL)</b> <b>Contact information: Samuel Tapp 819-759-3555 EXT.: 4606744</b>				
L	REPORTED TO SPILL LINE BY <b>Samuel Tapp</b>	POSITION <b>Env.Coordinator</b>	EMPLOYER <b>Agnico Eagle Mines</b>	LOCATION CALLING FROM <b>Meadowbank</b>	TELEPHONE <b>819-759-3555</b>
M	ANY ALTERNATE CONTACT <b>Eric Haley</b>	POSITION <b>Superintendent</b>	EMPLOYER <b>Agnico Eagle Mines</b>	ALTERNATE CONTACT LOCATION <b>Meadowbank</b>	ALTERNATE TELEPHONE <b>819-651-1010</b>
REPORT LINE USE ONLY					
N	RECEIVED AT SPILL LINE BY	POSITION STATION OPERATOR	EMPLOYER	LOCATION CALLED YELLOWKNIFE, NT	REPORT LINE NUMBER (867) 920-8130
LEAD AGENCY <input type="checkbox"/> EC <input type="checkbox"/> CCG <input type="checkbox"/> GNWT <input type="checkbox"/> GN <input type="checkbox"/> ILA <input type="checkbox"/> INAC <input type="checkbox"/> NEB <input type="checkbox"/> TC			SIGNIFICANCE <input type="checkbox"/> MINOR <input type="checkbox"/> MAJOR <input type="checkbox"/> UNKNOWN		FILE STATUS <input type="checkbox"/> OPEN <input type="checkbox"/> CLOSED
AGENCY		CONTACT NAME	CONTACT TIME	REMARKS	
LEAD AGENCY					
FIRST SUPPORT AGENCY					
SECOND SUPPORT AGENCY					
THIRD SUPPORT AGENCY					





## 2024-08-06 WTM 50L Sewage

GN reference #: 2024-300

Please find the following information as a follow up to the Spill report submitted August 7<sup>th</sup>, 2024, by Agnico Eagle Meadowbank division. This detailed report is submitted to the Inspector in compliance with the conditions under the Nunavut Water Board License 2AM-WTP1830, Part H, Item 8c.

### Spill Description

During a routine review inspection of the lift station between wings 15 & 16, an employee noticed sewage water had accumulated in the insulated piping box. Upon investigation the employee found that one of the pipe joints had failed causing a slow leak onto the pad between the wings.



Spill location: 65°24'10.8"N 96°40'03.8"W on IOL.

There were no off-site impacts or discharge to any receiving watercourses. Distance to the closest water body is 400 meters to lake A-56.

### Cause of Spill

Equipment Failure.

## Remediation Actions

The contaminated material was collected with a sewage truck, scraped clean and disposed of at the Meadowbank tailings area.



## Corrective measures

The joint was replaced with rigid PVC piping. A sewage line audit was completed which included an inspection of the sewage lines and joint connections.






## Closure

We trust that the above details described appropriately the spill incident that occurred at the Whale Tail site on August 6<sup>th</sup>, 2024, and the cleanup activities. Please contact the undersigned should you have any questions.

**Tom Thomson** | Environmental Coordinator

[tom.thomson@agnicoeagle.com](mailto:tom.thomson@agnicoeagle.com) | Direct 819.759.3555 | 4606744

Agnico Eagle Mines Limited - Meadowbank Division, Suite 540 - Baker Lake, Nunavut, Canada X0C 0A0

[agnicoeagle.com](http://agnicoeagle.com)     





Canada

## NT-NU SPILL REPORT

OIL, GASOLINE, CHEMICALS AND OTHER HAZARDOUS MATERIALS

NT-NU 24-HOUR SPILL REPORT LINE

TEL: (867) 920-8130

FAX: (867) 873-6924

EMAIL: spills@gov.nt.ca

REPORT LINE USE ONLY

A	REPORT DATE: MONTH – DAY – YEAR <b>08-26-2024</b>	REPORT TIME <b>18:00</b>	<input checked="" type="checkbox"/> ORIGINAL SPILL REPORT, OR <input type="checkbox"/> UPDATE # _____ TO THE ORIGINAL SPILL REPORT		REPORT NUMBER _____
B	OCCURRENCE DATE: MONTH – DAY – YEAR <b>08-25-2024</b>	OCCURRENCE TIME <b>23:50</b>			
C	LAND USE PERMIT NUMBER (IF APPLICABLE)	WATER LICENCE NUMBER (IF APPLICABLE) <b>2AM-WTP-1830</b>			
D	GEOGRAPHIC PLACE NAME OR DISTANCE AND DIRECTION FROM NAMED LOCATION <b>WHALE TAIL MINE</b>	REGION <input type="checkbox"/> NWT <input checked="" type="checkbox"/> NUNAVUT <input type="checkbox"/> ADJACENT JURISDICTION OR OCEAN			
E	LATITUDE DEGREES <b>65</b> MINUTES <b>01</b> SECONDS <b>51</b>	LONGITUDE DEGREES <b>96</b> MINUTES <b>09</b> SECONDS <b>21</b>			
F	RESPONSIBLE PARTY OR VESSEL NAME <b>AGNICO EAGLE MINES LTD</b>	RESPONSIBLE PARTY ADDRESS OR OFFICE LOCATION <b>BAKER LAKE X0C 0A0 PO.540</b>			
G	ANY CONTRACTOR INVOLVED	CONTRACTOR ADDRESS OR OFFICE LOCATION			
H	PRODUCT SPILLED <b>DIESEL FUEL</b>	QUANTITY IN LITRES, KILOGRAMS OR CUBIC METRES <b>200L</b>	U.N. NUMBER		
	SECOND PRODUCT SPILLED (IF APPLICABLE) <b>HYDRAULIC OIL</b>	QUANTITY IN LITRES, KILOGRAMS OR CUBIC METRES <b>50L</b>	U.N. NUMBER		
I	SPILL SOURCE <b>LONG HAUL TRUCK</b>	SPILL CAUSE <b>DAMAGED EQUIPMENT</b>	AREA OF CONTAMINATION IN SQUARE METRES <b>10m2</b>		
J	FACTORS AFFECTING SPILL OR RECOVERY	DESCRIBE ANY ASSISTANCE REQUIRED	HAZARDS TO PERSONS, PROPERTY OR EQUIPMENT		
K	ADDITIONAL INFORMATION, COMMENTS, ACTIONS PROPOSED OR TAKEN TO CONTAIN, RECOVER OR DISPOSE OF SPILLED PRODUCT AND CONTAMINATED MATERIALS <b>While heading southbound on Whale Tail Haul Road, a long haul truck tipped over off the road at kilometer 166. A Code 1 was immediately initiated, and the emergency response team (ERT) was deployed. The ERT notified the environment department of a diesel fuel leak from the truck's fuel tanks. Secondary containment was placed under the leak, absorbent material was deployed on the contaminated surface, and a vacuum truck was brought in to collect the liquid. The contaminated material will be picked up and brought to the Meadowbank landfarm once the equipment is retrieved. Spill Location: 65°19'31.24" 96°30'04.31"</b> <b>There were no off-site impacts or discharges. Distance to the closest water body is 400m to an unnamed lake.</b> <b>Contact information: Rowan Woodall 819-759-3555 EXT.: 460-9744</b>				
L	REPORTED TO SPILL LINE BY <b>Rowan Woodall</b>	POSITION <b>Env. Coordinator</b>	EMPLOYER <b>Agnico Eagle Mines</b>	LOCATION CALLING FROM <b>Meadowbank</b>	TELEPHONE <b>819-759-3555</b>
M	ANY ALTERNATE CONTACT <b>Eric Haley</b>	POSITION <b>Superintendent</b>	EMPLOYER <b>Agnico Eagle Mines</b>	ALTERNATE CONTACT LOCATION <b>Meadowbank</b>	ALTERNATE TELEPHONE <b>819-651-1010</b>
REPORT LINE USE ONLY					
N	RECEIVED AT SPILL LINE BY	POSITION STATION OPERATOR	EMPLOYER	LOCATION CALLED YELLOWKNIFE, NT	REPORT LINE NUMBER (867) 920-8130
LEAD AGENCY <input type="checkbox"/> EC <input type="checkbox"/> CCG <input type="checkbox"/> GNWT <input type="checkbox"/> GN <input type="checkbox"/> ILA <input type="checkbox"/> INAC <input type="checkbox"/> NEB <input type="checkbox"/> TC			SIGNIFICANCE <input type="checkbox"/> MINOR <input type="checkbox"/> MAJOR <input type="checkbox"/> UNKNOWN		FILE STATUS <input type="checkbox"/> OPEN <input type="checkbox"/> CLOSED
AGENCY		CONTACT NAME	CONTACT TIME	REMARKS	
LEAD AGENCY					
FIRST SUPPORT AGENCY					
SECOND SUPPORT AGENCY					
THIRD SUPPORT AGENCY					





2024-08-25 WTM 200L Diesel Fuel 50L Hydraulic Oil 10L Coolant

GN reference #: 2024-321

Please find the following information as a follow up to the Spill report submitted August 26<sup>st</sup>, 2024, by Agnico Eagle Meadowbank division. This detailed report is submitted to the Inspector in compliance with the conditions under the Nunavut Water Board License 2AM-WTP1830, Part H, Item 8c.

### Spill Description

While heading southbound on Whale Tail Haul Road, a long-haul truck tipped over off the road at kilometer 166. A Code 1 was immediately initiated, and the emergency response team (ERT) was deployed. The ERT notified the environment department of a diesel fuel leak from the truck's fuel tanks as well as a hydraulic oil leak and coolant leak from the damaged equipment. Secondary containment was placed under the leak, absorbent material was deployed on the contaminated surface, and a vacuum truck was brought in to collect the liquid.



Spill Location: 65°19'31.24" 96°30'04.31"

There were no off-site impacts or discharges. Distance to the closest water body is 400m to an unnamed lake.

## Cause of Spill

Human Error

## Remediation Actions

Following the retrieval of the equipment, approximately 20m<sup>3</sup> of contaminated material was collected and brought to the Whale Tail landfarm. Absorbents were collected and brought to the Whale Tail Hazmat storage area.



## Corrective measures

Upon completion of an investigation, a review of operating procedures and best practices will be completed during safety meetings for all drivers. The dangers of distractions while driving will also be reviewed. LHT team will identify potential distractions for operators and address them to reduce or eliminate similar events from reoccurring.

## Closure



We trust that the above details described appropriately the spill incident that occurred at the Whale Tail site on August 25<sup>th</sup>, 2024, and the cleanup activities. Please contact the undersigned should you have any questions.



**Tom Thomson** | Environmental Coordinator

[tom.thomson@agnicoeagle.com](mailto:tom.thomson@agnicoeagle.com) | Direct 819.759.3555 | 4606744

Agnico Eagle Mines Limited - Meadowbank Division, Suite 540 - Baker Lake, Nunavut,  
Canada X0C 0A0

[agnicoeagle.com](http://agnicoeagle.com)     





# NT-NU SPILL REPORT

## OIL, GASOLINE, CHEMICALS AND OTHER HAZARDOUS MATERIALS



Canada



NT-NU 24-HOUR SPILL REPORT LINE

Tel: (867) 920-8130 • Email: spills@gov.nt.ca

A	Report Date: 09/19/24	Report Time: 5:00 am	<input checked="" type="checkbox"/> Original Spill Report <b>OR</b> <input type="checkbox"/> Update # _____ to the Original Spill Report	Report Number:
	Occurrence Date: 09/18/24	Occurrence Time: 1:30 pm		
C	Land Use Permit Number (if applicable):		Water Licence Number (if applicable): 2AM-WTP-1830	
D	Geographic Place Name or Distance and Direction from the Named Location: WHALE TAIL MINE		Region: <input type="checkbox"/> NT <input checked="" type="checkbox"/> Nunavut <input type="checkbox"/> Trans-boundary or Ocean	
E	Latitude: 65 Degrees 1 Minutes 51 Seconds		Longitude: 96 Degrees 9 Minutes 21 Seconds	
F	Responsible Party or Vessel Name: AGNICO EAGLE MINES LTD		Responsible Party Address or Office Location: BAKER LAKE X0C 0A0 PO.540	
G	Any Contractor Involved:		Contractor Address or Office Location:	
H	Product Spilled: <input type="checkbox"/> Potential Spill Engine Oil	Quantity in Litres, Kilograms or Cubic Metres: 500L	U.N. Number:	
I	Spill Source: Tote	Spill Cause: Equipment Failure	Area of Contamination in Square Metres: 25m2	
J	Factors Affecting Spill or Recovery:	Describe Any Assistance Required:	Hazards to Persons, Property or Environment:	
K	Summary of the spill incident and efforts / description of the incident: During operations at Whale Tail mine, the telehandler was removing an oil tote from the lube truck. When the operator made a change of direction, the oil tote frame separated from the base and fell to the ground. Upon impact, the oil cap on top of the tote came off causing oil to spill on the ground. Spill pads were placed on the ground, and the pooled oil on the ground was pumped into another tote. The area was then scraped clean with an excavator. The contaminated material was collected and brought to the Whale Tail landfarm.  There were no off site impacts or discharges. Distance to the closest water body is 220m to lake A55. Spill Location: 65°23'55.64"N 96°40'26.33"W (on IOL)  Contact information: Tom Thomson 819-759-3555 EXT.: 4606744			
L	Reported to Spill Line by: Tom Thomson	Position: Env. Coordinator	Employer: Agnico Eagle Mines	Location Calling From: Meadowbank
M	Any Alternate Contact: Robin Allard	Position: Env. Gen. Supervisor	Employer: Agnico Eagle Mines	Alternate Contact Location: Meadowbank
Telephone: (819) 759-3555				
Alternate Telephone: (819) 860-1414				

### REPORT LINE USE ONLY

N	Received at Spill Line by:	Position:	Employer:	Location Called:	Report Line Number:
Lead Agency: <input type="checkbox"/> EC <input type="checkbox"/> CCG/TCMSS <input type="checkbox"/> GNWT <input type="checkbox"/> GN <input type="checkbox"/> ILA <input type="checkbox"/> CIRNAC <input type="checkbox"/> CER <input type="checkbox"/> Other: _____				File Status: <input type="checkbox"/> Open <input type="checkbox"/> Closed	
Agency:		Contact Name:	Contact Time:	Remarks:	
Lead Agency:					
First Support Agency:					
Second Support Agency:					
Third Support Agency:					



## 2024-09-08 WTM 500L Engine Oil

GN reference #: 2024-338

Please find the following information as a follow up to the Spill report submitted September 9<sup>th</sup>, 2024, by Agnico Eagle Meadowbank division. This detailed report is submitted to the Inspector in compliance with the conditions under the Nunavut Water Board License 2AM-WTP1830, Part H, Item 8c.

### Spill Description

During operations at Whale Tail mine, the telehandler was removing an oil tote from the lube truck. When the operator made a change of direction, the oil tote frame separated from the base and fell to the ground. Upon impact, the oil cap on top of the tote came off causing oil to spill on the ground.



Spill Location: 65°23'55.64" 96°40'26.33" on IOL

There were no off-site impacts or discharges. Distance to the closest water body is 220 m to Lake A55.

### Cause of Spill

Equipment failure

## Remediation Actions

Spill pads were placed on the ground, and the pooled oil on the ground was pumped into another tote. The area was then scraped clean with an excavator and the contaminated material brought to the Whale Tail landfarm.



## Corrective measures

Upon completion of an investigation, it was discovered that the metal rack on the tote was not properly welded to the base, which was identified as a factory issue. To minimize the likelihood of a recurrence of such an event, a new step will be introduced for the task: a physical inspection of the integrity of the tote and its metal frame.

## Closure

We trust that the above details described appropriately the spill incident that occurred at the Whale Tail site on September 8<sup>th</sup>, 2024, and the cleanup activities. Please contact the undersigned should you have any questions.



**Samuel Tapp** | Environment Coordinator

[samuel.tapp@agnicoeagle.com](mailto:samuel.tapp@agnicoeagle.com) | Direct 819.759.3555 x4606744 |

Agnico Eagle Mines Limited - Meadowbank Division, Suite 540 - Baker Lake, Nunavut, Canada X0C 0A0

[agnicoeagle.com](http://agnicoeagle.com)     

Sent from Amaruk

# NT-NU SPILL REPORT

## OIL, GASOLINE, CHEMICALS AND OTHER HAZARDOUS MATERIALS



Canada



Inuvialuit Land Administration

NT-NU 24-HOUR SPILL REPORT LINE

Tel: (867) 920-8130 • Email: [spills@gov.nt.ca](mailto:spills@gov.nt.ca)

A	Report Date:	11/11/24	Report Time:	5:30 pm	<input checked="" type="checkbox"/> Original Spill Report <b>OR</b> <input type="checkbox"/> Update # _____ to the Original Spill Report	Report Number:
	Occurrence Date:	11/11/24	Occurrence Time:	4:30 am		
C	Land Use Permit Number (if applicable):			Water Licence Number (if applicable): 2AM-WTP-1830		
D	Geographic Place Name or Distance and Direction from the Named Location: WHALE TAIL MINE				Region: <input type="checkbox"/> NT <input checked="" type="checkbox"/> Nunavut <input type="checkbox"/> Trans-boundary or Ocean	
E	Latitude: 65 Degrees 1 Minutes 51 Seconds			Longitude: 96 Degrees 9 Minutes 21 Seconds		
F	Responsible Party or Vessel Name: AGNICO EAGLE MINES LTD			Responsible Party Address or Office Location: BAKER LAKE X0C 0A0 PO.540		
G	Any Contractor Involved:			Contractor Address or Office Location:		
H	Product Spilled: <input type="checkbox"/> Potential Spill Hydraulic Oil		Quantity in Litres, Kilograms or Cubic Metres: TBD		U.N. Number:	
I	Spill Source: Excavator		Spill Cause: Fire		Area of Contamination in Square Metres: 6	
J	Factors Affecting Spill or Recovery:		Describe Any Assistance Required:		Hazards to Persons, Property or Environment:	
K	Summary of the spill incident and efforts / description of the incident: During operations at Whale Tail mine, the excavator was performing work in the Whale Tail Pit when it caught fire. The Emergency Response Team was called to put out the fire. The spill occurred within the active mining area. The contaminated material will be collected and brought to the Whale Tail Landfarm once the scene is unfrozen.  There were no off site impacts or discharges. Distance to the closest water body is 545m to Whale Tail South Lake.  Spill Location: 65°24' 03.99"N 96°41'51.74"W (on IOL)  Contact information: Rowan Woodall 819-759-3555 EXT.: 4606744					
L	Reported to Spill Line by: Rowan Woodall	Position: Env. Coordiniator	Employer: Agnico Eagle Mines	Location Calling From: Meadowbank Complex	Telephone: (819) 759-3555	
M	Any Alternate Contact: Robin Allard	Position: Env. Gen. Supervisor	Employer: Agnico Eagle Mines	Alternate Contact Location: Meadowbank Complex	Alternate Telephone: (819) 860-1414	

### REPORT LINE USE ONLY

N	Received at Spill Line by:	Position:	Employer:	Location Called:	Report Line Number:
Lead Agency: <input type="checkbox"/> EC <input type="checkbox"/> CCG/TCMSS <input type="checkbox"/> GNWT <input type="checkbox"/> GN <input type="checkbox"/> ILA <input type="checkbox"/> CIRNAC <input type="checkbox"/> CER <input type="checkbox"/> Other: _____				File Status: <input type="checkbox"/> Open <input type="checkbox"/> Closed	
Agency:		Contact Name:	Contact Time:	Remarks:	
Lead Agency:					
First Support Agency:					
Second Support Agency:					
Third Support Agency:					





## AGNICO EAGLE

### 2024-11-04 WTM 2000L Hydraulic Oil

GN reference #: 2024-513

Please find the following information as a follow up to the Spill report submitted November 4, 2024, by Agnico Eagle Meadowbank division. This detailed report is submitted to the Inspector in compliance with the conditions under the Nunavut Water Board License 2AM-WTP1830, Part H, Item 8c.

#### Spill Description

During the operations at the Whale Tail Mine, the excavator was performing work in Whale Tail Pit when it caught fire. This incident led to the spillage of hydraulic fluid onto the ore pattern. The spill occurred in an active mining area.



Spill location: 65°24'3.99" 96°41'51.74"on IOL

There were no off-site impacts or discharges. Distance to the closest water body is 545 m to Whale Tail South Lake.

#### Cause of Spill

Upon investigation, a hydraulic hose failure causing an oil leak started a fire within the engine compartment.



## Remediation Actions

A large portion of the spilled oil was burned in the fire. The oil that spilled onto the ground was within an ore pattern. The ore and contaminated material was collected and will be processed through the Milling facilities.

## Corrective measures

The incident was reviewed with all operators, serving as a reminder of the criticality of conducting equipment walkarounds to prevent avoidable damage or leaks. Furthermore, an investigation was conducted in collaboration with the maintenance department to ensure replacement of all hoses is completed and establish a baseline for service life of hoses on booms.

## Closure

We trust that the above details described appropriately the spill incident that occurred at the Whale Tail site on November 4<sup>th</sup>, 2024, and the cleanup activities. Please contact the undersigned should you have any questions.



**Tom Thomson** | Environment Coordinator

[tom.thomson@agnicoeagle.com](mailto:tom.thomson@agnicoeagle.com) | Direct 819.759.3555 x4606407 |

Agnico Eagle Mines Limited - Meadowbank Division, Suite 540 - Baker Lake, Nunavut, Canada X0C 0A0

[agnicoeagle.com](http://agnicoeagle.com)     

Sent from Amaruq

# NT-NU SPILL REPORT

## OIL, GASOLINE, CHEMICALS AND OTHER HAZARDOUS MATERIALS



Canada



Inuvialuit Land Administration

NT-NU 24-HOUR SPILL REPORT LINE

Tel: (867) 920-8130 • Email: [spills@gov.nt.ca](mailto:spills@gov.nt.ca)

A	Report Date:	12/20/24	Report Time:	6:00 pm	<input checked="" type="checkbox"/> Original Spill Report <b>OR</b> <input type="checkbox"/> Update # _____ to the Original Spill Report	Report Number:
	Occurrence Date:	12/20/24	Occurrence Time:	11:00 am		
C	Land Use Permit Number (if applicable):			Water Licence Number (if applicable): 2AM-WTP-1830		
D	Geographic Place Name or Distance and Direction from the Named Location: WHALE TAIL MINE				Region: <input type="checkbox"/> NT <input checked="" type="checkbox"/> Nunavut <input type="checkbox"/> Trans-boundary or Ocean	
E	Latitude: 65 Degrees 1 Minutes 51 Seconds			Longitude: 96 Degrees 9 Minutes 21 Seconds		
F	Responsible Party or Vessel Name: AGNICO EAGLE MINES LTD			Responsible Party Address or Office Location: BAKER LAKE X0C 0A0 PO.540		
G	Any Contractor Involved:			Contractor Address or Office Location:		
H	Product Spilled: <input type="checkbox"/> Potential Spill Sewage		Quantity in Litres, Kilograms or Cubic Metres: 1L		U.N. Number:	
I	Spill Source: Transfer Pipe		Spill Cause: Human Error		Area of Contamination in Square Metres: 1m2	
J	Factors Affecting Spill or Recovery:		Describe Any Assistance Required:		Hazards to Persons, Property or Environment:	
K	Summary of the spill incident and efforts / description of the incident: During the transfer of sewage between the emulsion facility offices and the sewage truck at the Whale Tail Pit Project, the operator disconnected the transfer pipe. The residual sewage in the outlet pipe leaked onto the ground under the connection. The contaminated snow and material was immediately collected and brought to the Whale Tail Landfarm.  There were no off site impacts or discharges. Distance to the closest water body is 160m to lake A-P39. Spill Location: 65°23'42.75"N 96°44'1.76"W  Contact information: Tom Thomson 819-759-3555 EXT.: 4606744					
L	Reported to Spill Line by: Tom Thomson	Position: Env. Coordinator	Employer: Agnico Eagle Mines	Location Calling From: Meadowbank Complex	Telephone: (819) 759-3555	
M	Any Alternate Contact: Robin Allard	Position: Env. Gen. Supervisor	Employer: Agnico Eagle Mines	Alternate Contact Location: Meadowbank Complex	Alternate Telephone: (819) 860-1414	

### REPORT LINE USE ONLY

N	Received at Spill Line by:	Position:	Employer:	Location Called:	Report Line Number:
Lead Agency: <input type="checkbox"/> EC <input type="checkbox"/> CCG/TCMSS <input type="checkbox"/> GNWT <input type="checkbox"/> GN <input type="checkbox"/> ILA <input type="checkbox"/> CIRNAC <input type="checkbox"/> CER <input type="checkbox"/> Other: _____				File Status: <input type="checkbox"/> Open <input type="checkbox"/> Closed	
Agency:		Contact Name:	Contact Time:	Remarks:	
Lead Agency:					
First Support Agency:					
Second Support Agency:					
Third Support Agency:					



## 2024-12- WTM 1L Sewage

GN reference #: 2024-476

Please find the following information as a follow up to the Spill report submitted December 20<sup>th</sup>, 2024, by Agnico Eagle Meadowbank division. This detailed report is submitted to the Inspector in compliance with the conditions under the Nunavut Water Board License 2AM-WTP1830, Part H, Item 8c.

### Spill Description

During the transfer of sewage between the emulsion facility offices and the sewage truck at the Whale Tail Mine, the operator disconnected the transfer pipe. The residual sewage in the outlet pipe leaked onto the ground under the connection.



Spill Location: 65°23'42.75"N 96°44'1.76"W (on IOL)

The spill remained within the footprint of the mine. There were no off-site impacts or discharges. Distance to the closest water body is 160m to lake A-P39.

### Cause of Spill

Human Error

## Remediation Actions

The contaminated snow and material was immediately collected and brought to the Whale Tail Landfarm.



## Corrective measures

The outlet pipe was modified to prevent the event from reoccurring. Portable secondary containments will be carried on sewage trucks and utilized during the transfer process.



## Closure

We trust that the above details described appropriately the spill incident that occurred at the Whale Tail site on December 20<sup>th</sup>, 2024, and the cleanup activities. Please contact the undersigned should you have any questions.










**Rowan Woodall** | Environmental Coordinator

rowan.woodall@agnicoeagle.com | Direct 819.759.3555 | 4606744

Agnico Eagle Mines Limited - Meadowbank Division, Suite 540 - Baker Lake, Nunavut, Canada X0C 0A0

[agnicoeagle.com](http://agnicoeagle.com)     

# NT-NU SPILL REPORT

## OIL, GASOLINE, CHEMICALS AND OTHER HAZARDOUS MATERIALS



Canada



NT-NU 24-HOUR SPILL REPORT LINE

Tel: (867) 920-8130 • Email: spills@gov.nt.ca

A	Report Date: 12/30/24	Report Time: 6:00 pm	<input checked="" type="checkbox"/> Original Spill Report <b>OR</b> <input type="checkbox"/> Update # _____ to the Original Spill Report		Report Number:
B	Occurrence Date: 12/30/24	Occurrence Time: 6:00 am			
C	Land Use Permit Number (if applicable):		Water Licence Number (if applicable): 2AM-WTP-1830		
D	Geographic Place Name or Distance and Direction from the Named Location: WHALE TAIL MINE			Region: <input type="checkbox"/> NT <input checked="" type="checkbox"/> Nunavut <input type="checkbox"/> Trans-boundary or Ocean	
E	Latitude: 65 Degrees 24 Minutes 3 Seconds		Longitude: 96 Degrees 40 Minutes 10 Seconds		
F	Responsible Party or Vessel Name: AGNICO EAGLE MINES LTD		Responsible Party Address or Office Location: BAKER LAKE X0C 0A0 PO.540		
G	Any Contractor Involved:		Contractor Address or Office Location:		
H	Product Spilled: <input type="checkbox"/> Potential Spill Sewage	Quantity in Litres, Kilograms or Cubic Metres: 35L	U.N. Number:		
I	Spill Source: Pump	Spill Cause: Mechanical Failure	Area of Contamination in Square Metres: 1m2		
J	Factors Affecting Spill or Recovery:	Describe Any Assistance Required:	Hazards to Persons, Property or Environment:		
K	Summary of the spill incident and efforts / description of the incident: During the inspection of the camp lifting stations an employee found that the pump between the wing 15 and 16 had failed. As a result the pump station being filled with contaminated water until it leaked out of the building. It was determined after investigation that approximately 35 liters of contaminated water had seeped through the building floor and made its way onto the ground. The contaminated snow and ice will be collected and brought to the Tailing Storage Facility at Meadowbank. There were no off site impacts or discharges. Distance to the closest water body is ~415m to lake A-55. Spill Location: 65°24'3.67"N 96°40'10.88"W  Contact information: Rowan Woodall 819-759-3555 EXT.: 4606407				
L	Reported to Spill Line by: Rowan Woodall	Position: Env. Supervisor	Employer: Agnico Eagle Mines	Location Calling From: Meadowbank Complex	Telephone: (819) 759-3555
M	Any Alternate Contact: Robin Allard	Position: Env. Gen. Supervisor	Employer: Agnico Eagle Mines	Alternate Contact Location: Meadowbank Complex	Alternate Telephone: (819) 860-1414

### REPORT LINE USE ONLY

N	Received at Spill Line by:	Position:	Employer:	Location Called:	Report Line Number:
Lead Agency: <input type="checkbox"/> EC <input type="checkbox"/> CCG/TCMSS <input type="checkbox"/> GNWT <input type="checkbox"/> GN <input type="checkbox"/> ILA <input type="checkbox"/> CIRNAC <input type="checkbox"/> CER <input type="checkbox"/> Other: _____				File Status: <input type="checkbox"/> Open <input type="checkbox"/> Closed	
Agency:		Contact Name:	Contact Time:	Remarks:	
Lead Agency:					
First Support Agency:					
Second Support Agency:					
Third Support Agency:					



## 2024-12-30 WTM 35L Sewage

GN reference #: 2024-487

Please find the following information as a follow up to the Spill report submitted December 30<sup>th</sup>, 2024, by Agnico Eagle Meadowbank division. This detailed report is submitted to the Inspector in compliance with the conditions under the Nunavut Water Board License 2AM-WTP1830, Part H, Item 8c.

### Spill Description

During the inspection of the camp lifting stations an employee found that the pump between the wing 15 and 16 had failed. As a result, the pump station being filled with contaminated water until it leaked out of the building. It was determined after investigation that approximately 35 liters of contaminated water had seeped through the building floor and made its way onto the ground.



Spill Location: 65°24'3.67"N 96°40'10.88"W (on IOL)


The spill remained within the mine footprint. There were no off-site impacts or discharges. Distance to the closest water body is 160m to lake A-P39.

### Cause of Spill

Human Error – A float switch was placed too close to the suction intake for the pump, blocking the pipe and causing the pump to fail.

## Remediation Actions

The contaminated snow and ice will be collected and brought to the Tailing Storage Facility at Meadowbank.



## Corrective measures

The pump was repaired and float switches adjusted. Regular inspections and preventative maintenance will continue to be completed on all lift stations.

## Closure

We trust that the above details described appropriately the spill incident that occurred at the Whale Tail site on December 30<sup>th</sup>, 2024, and the cleanup activities. Please contact the undersigned should you have any questions.



**Rowan Woodall** | Environmental Coordinator

rowan.woodall@agnicoeagle.com | Direct 819.759.3555 | 4606744

Agnico Eagle Mines Limited - Meadowbank Division, Suite 540 - Baker Lake, Nunavut, Canada X0C 0A0

[agnicoeagle.com](http://agnicoeagle.com)     